FED. ROAD DIST. NO.	STATE	PROJ. NO.	FISCAL YEAR	SHEET NO.	TOTAL SHEETS
HAWAII	HAW.	19FGH-01-07M	2008	47	51

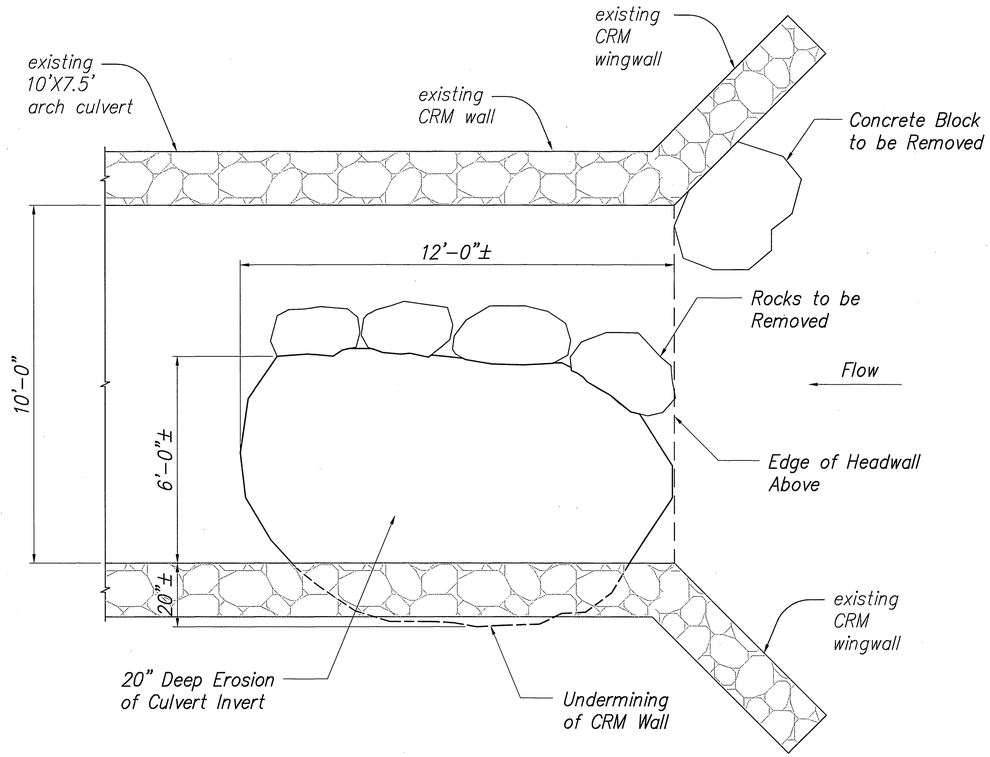

PLAN VIEW
EXISTING CONDITION AT CULVERT INLET (1 / S9.1 S9.1)
Scale: 1/2" = 1'-0"

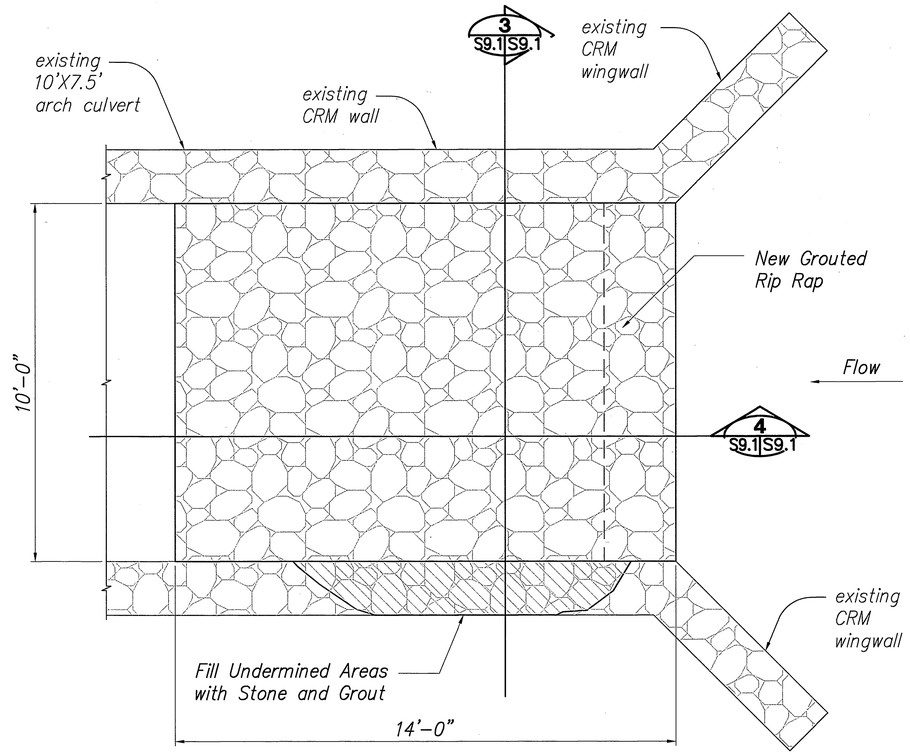

PLAN VIEW - CULVERT INLET REPAIR (2 / S9.1 S9.1)
Scale: 1/2" = 1'-0"

Note:
See Specifications for Size of Grouted Rip Rap Rocks.

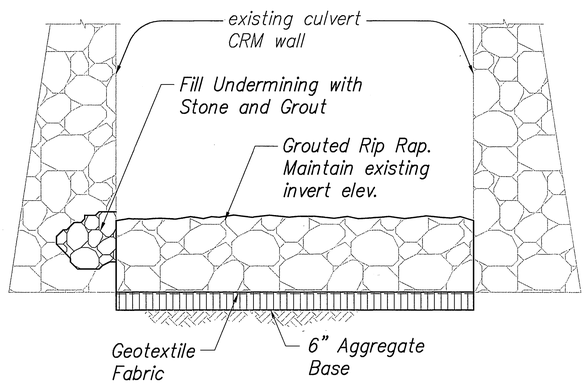

SECTION (3 / S9.1 S9.1)
Scale: 1/2" = 1'-0"

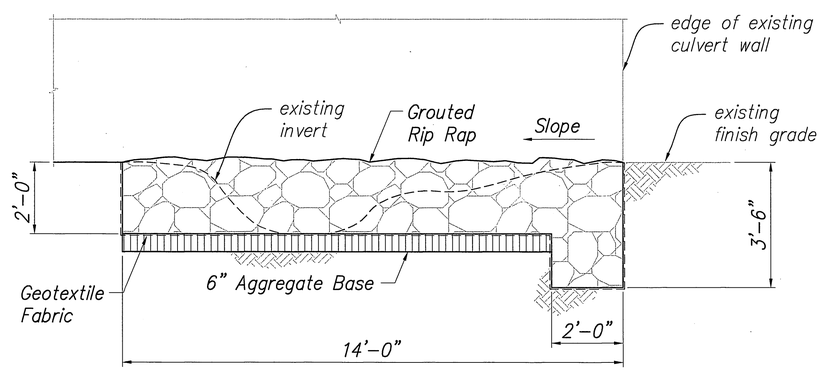

SECTION (4 / S9.1 S9.1)
Scale: 1/2" = 1'-0"

REDUCED PLAN
(HALF SIZE)
0 1 2 3
3 INCHES ON ORIGINAL PLAN

KEN KAZUO HAYASHIDA
LICENSED PROFESSIONAL ENGINEER
No. 6818-S
HAWAII, U.S.A.

EXPIRATION DATE OF THE LICENSE 4/30/2008
THIS WORK WAS PREPARED BY ME OR UNDER MY SUPERVISION

STATE OF HAWAII
DEPARTMENT OF TRANSPORTATION
HIGHWAYS DIVISION

M.P. 35.51 CULVERT INLET PLANS AND SECTIONS

HAWAII BELT ROAD DRAINAGE IMPROVEMENTS
Project No. 19FGH-01-07M

Scale: AS NOTED Date: APRIL 2007

SHEET No. S9.1 OF 51 SHEETS

ORIGINAL PLAN	SURVEY PLOTTED BY	DATE
	DRAWN BY	"
NOTE BOOK	TRACED BY	"
	DESIGNED BY	"
No.	QUANTITIES BY	"
	CHECKED BY	"