

FED. ROAD DIST. NO.	STATE	PROJ. NO.	FISCAL YEAR	SHEET NO.	TOTAL SHEETS
HAWAII	HAW	19FGH-01-07M	2008	19	51



Photo 1
Remove silt deposit & loose vegetation

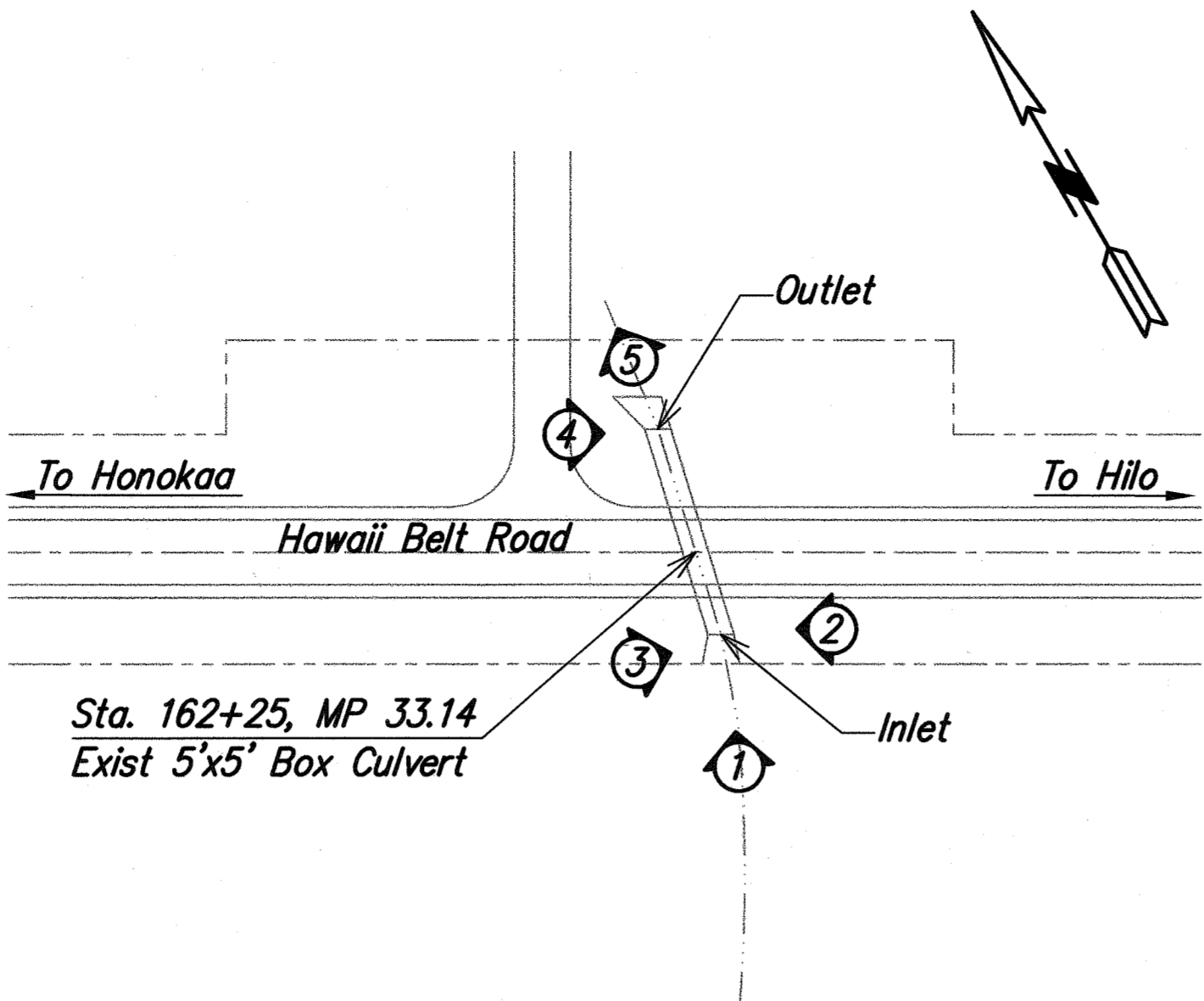


Photo 2
Regrade; Const GRP Slope Protection



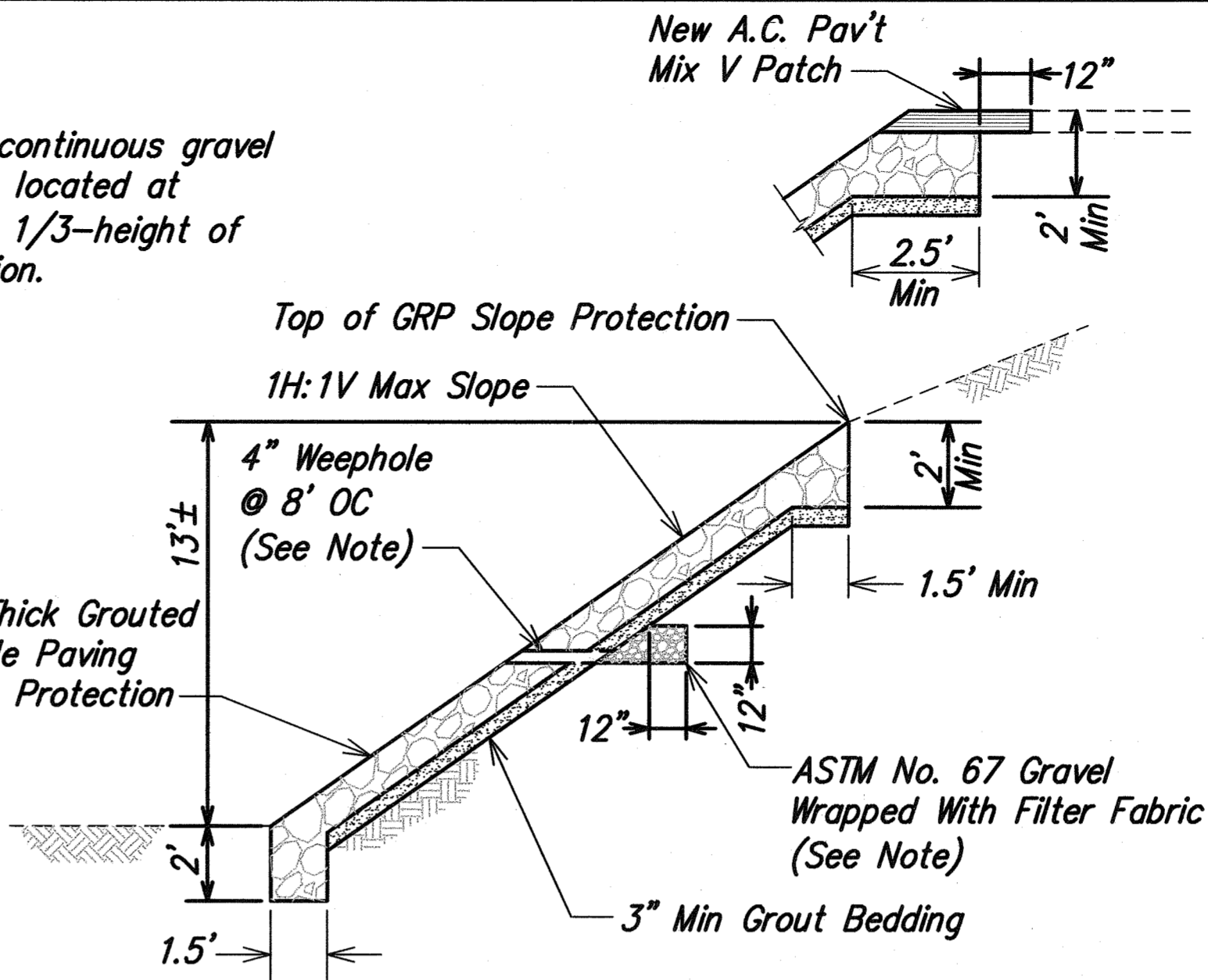
Photo 3

PHOTO NOTE:
Photographs are only for identifying the worksite. The Contractor shall perform his/her own site inspection to verify the existing site conditions that he/she may encounter during construction.



GENERAL SITE PLAN
SCALE: 1"=50'

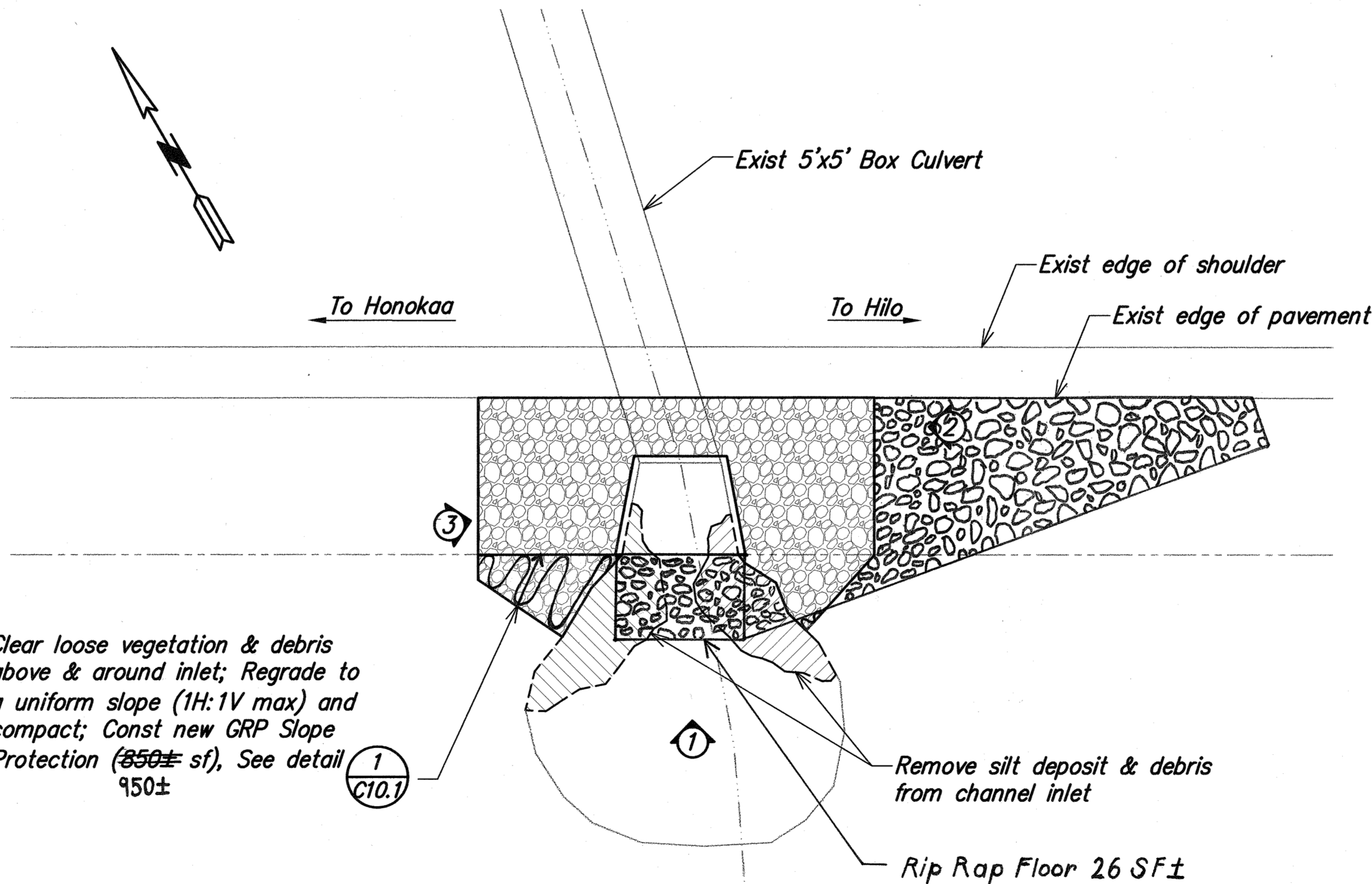
Note:
Weepholes & continuous gravel layer shall be located at approximately 1/3-height of slope protection.



1 GROUTED RUBBLE PAVING SLOPE PROTECTION
C10.1 Not to Scale



Photo 4




INLET SITE PLAN
NOT TO SCALE




Photo 5

SURVEY PLOTTED BY	DATE
DRAWN BY	
DESIGNED BY	
CHECKED BY	
ORIGINAL PLAN	
NOTE BOOK	
No.	



EarthTech
A Tyco International Ltd. Company



STATE OF HAWAII
DEPARTMENT OF TRANSPORTATION
HIGHWAYS DIVISION
**MILE POST 33.14
SITE IMPROVEMENTS**
HAWAII BELT ROAD DRAINAGE
IMPROVEMENTS
Project No. 19FGH-01-07M
Scale: As Noted Date: April 2007
SHEET No. C10.1 OF 1 SHEETS