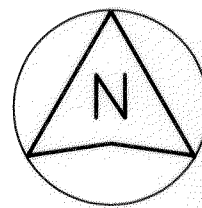
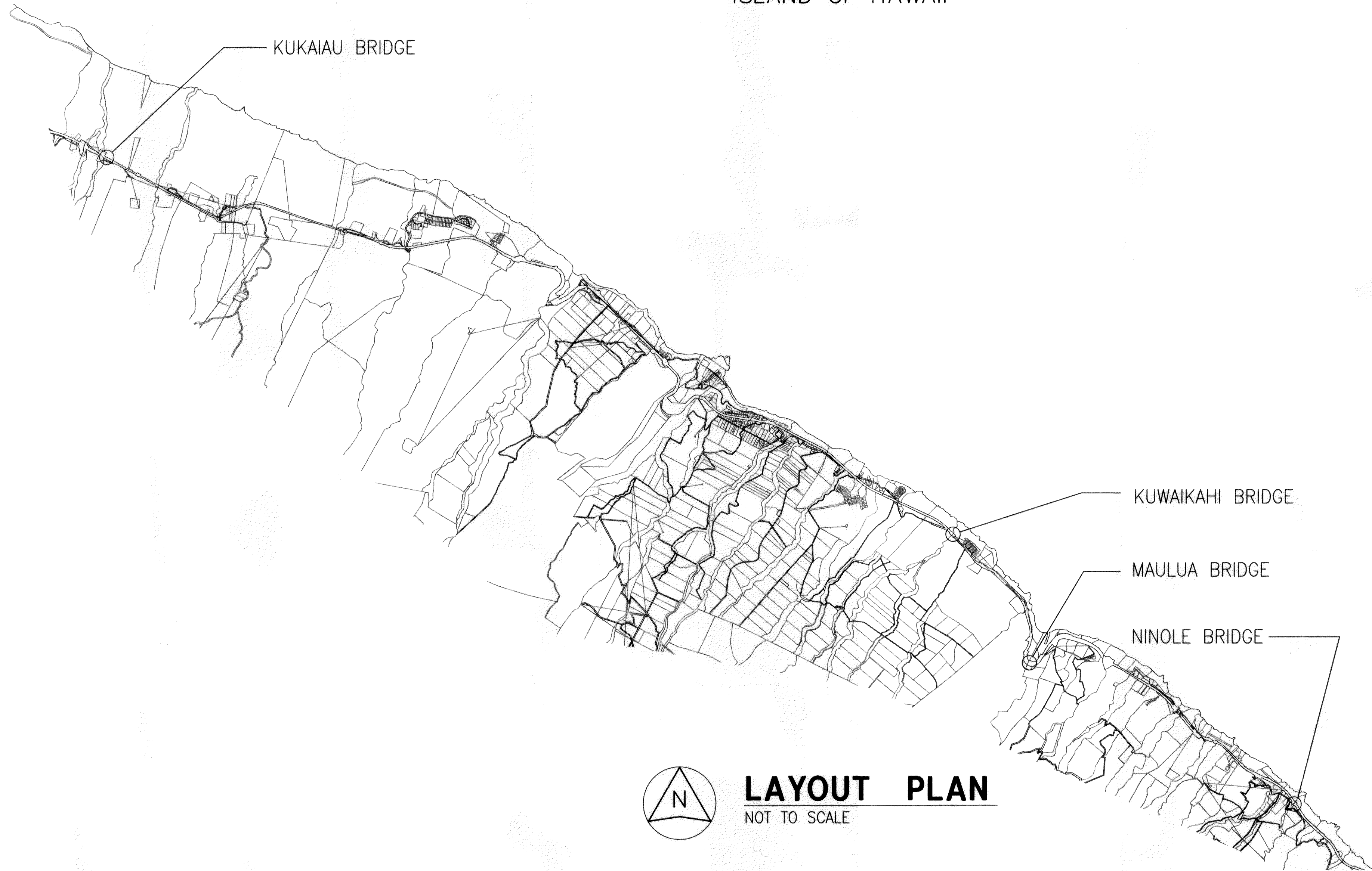


ORIGINAL PLAN	SURVEY PLOTTED BY	DATE
NOTE BOOK	DRAWN BY	"
No.	DESIGNED BY	"
	CHECKED BY	"

INDEX TO DRAWINGS	
SHEET NO.	DESCRIPTION
1	TITLE SHEET
2	STANDARD PLANS SUMMARY
3	GENERAL NOTES AND LEGENDS
4	WATER POLLUTION AND EROSION CONTROL NOTES
5 - 7	NINOLE BRIDGE PLAN, ELEVATION AND SECTION
8 - 12	MAULUA BRIDGE PLAN, ELEVATION AND SECTION
13 - 15	KUWAIKAHI BRIDGE PLAN, ELEVATION AND SECTION
16 - 20	KUKAIAU BRIDGE PLAN, ELEVATION AND SECTION
21	TRAFFIC CONTROL PLAN
22	CONSTRUCTION SIGN AND SCHEDULE

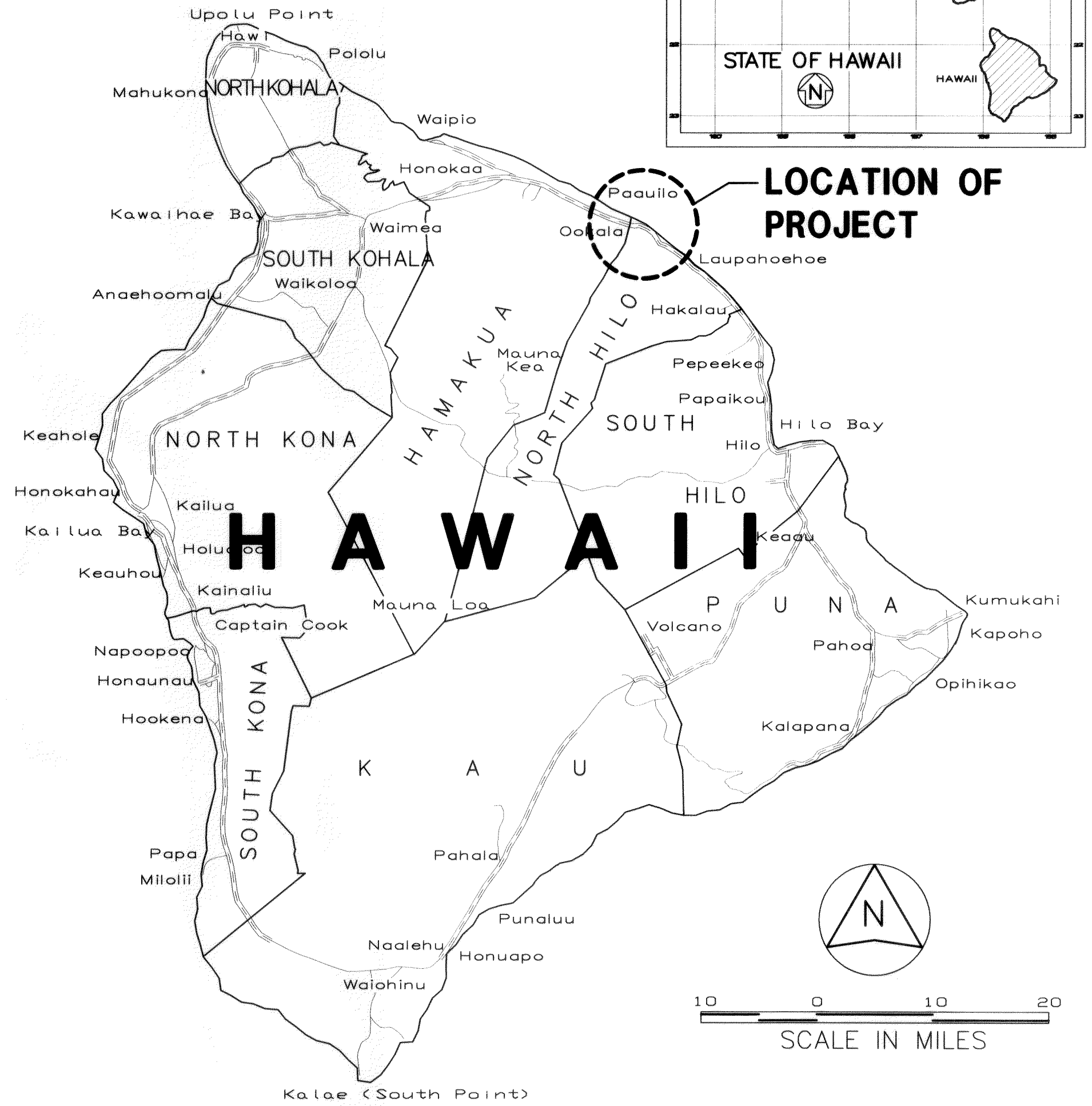
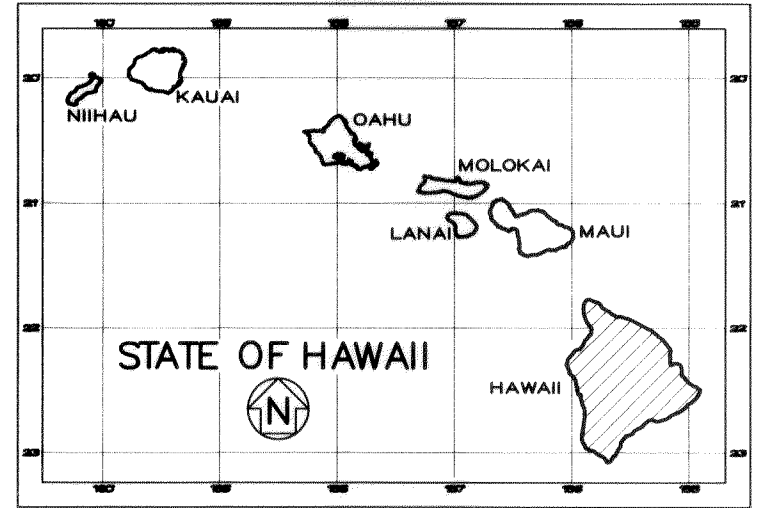
Plan Sheet Nos. ① 12A, 12B, 12C, ② 22S-1, 22S-2, 22S-3, 22S-4, 22S-5, 22S-6 are Supplementary Sheets to this project. TOTAL SHEET COUNT after "AS-BUILT" posting "31" sheets.

STATE OF HAWAII
DEPARTMENT OF TRANSPORTATION
HIGHWAYS DIVISION
HONOLULU, HAWAII
"AS-BUILT"
PLANS FOR
HAWAII BELT ROAD
CLEAN AND PAINT STEEL MEMBERS
NINOLE, MAULUA, KUWAIKAHI,
AND KUKAIAU BRIDGES
FEDERAL AID PROJECT NO. BR-019-2(59)
DISTRICTS OF NORTH HILO AND HAMAKUA
ISLAND OF HAWAII



LAYOUT PLAN
NOT TO SCALE

FED. ROAD DIST. NO.	STATE	FED. AID PROJ. NO.	FISCAL YEAR	SHEET NO.	TOTAL SHEETS
HAWAII	HAW.	BR-019-2(59)	2009	1	22



MILE POST	19.40	- NINOLE BRIDGE
MILE POST	21.51	- MAULUA BRIDGE
MILE POST	24.77	- KUWAIKAHI BRIDGE
MILE POST	33.60	- KUKAIAU BRIDGE

CHANGES MADE DURING CONSTRUCTION HAVE BEEN INCORPORATED ON THESE PLANS EXCEPT CHANGES IN THE ORIGINAL THEORETICAL QUANTITIES. FOR ACTUAL QUANTITIES, REFER TO PROJECT LEDGER AND/OR COMPUTATION BOOK.

[Signature] 7-2-13
RESIDENT ENGINEER DATE

DEPARTMENT OF TRANSPORTATION
STATE OF HAWAII

APPROVED:
[Signature] 3-27-09
DIR. OF TRANSPORTATION DATE