FED. ROAD DIST. NO.	STATE	PROJ. NO.	FISCAL YEAR	SHEET NO.	TOTAL SHEETS
HAWAII	HAW.	19D-01-06M	2007	8	18

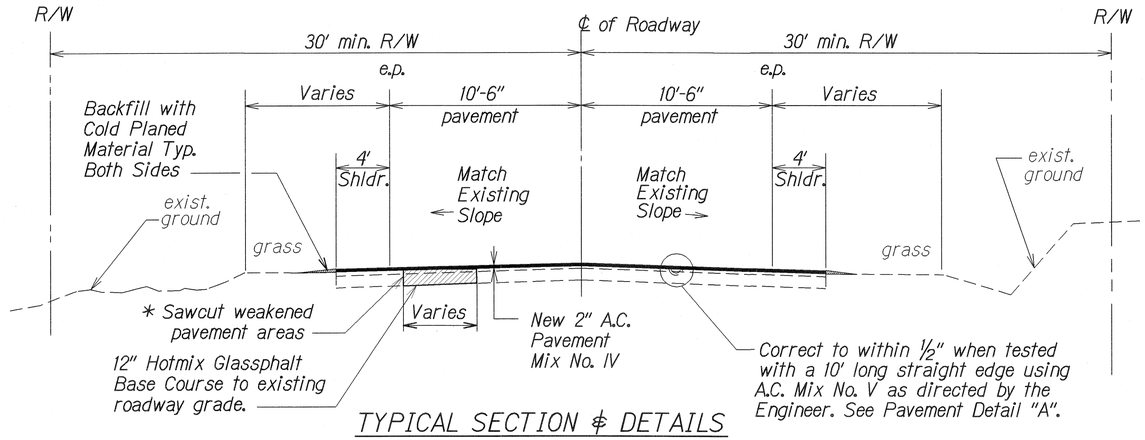

TYPICAL SECTION & DETAILS

Not to Scale

* RECONSTRUCTION OF WEAKENED PAVEMENT						
STATION		Traffic Regime	LENGTH (L.F.)	WIDTH (L.F.)	APPROX. AREA (SQ.FT.)	COMMENTS
FROM	TO					
795+60	797+13	Left	153	10.5	1607	entire lane width
808+75	810+76	Left	211	9.25	1952	right half with shldr.
815+30	819+52	Left	422	9.25	3904	right half with shldr.
827+39	829+50	Left	211	10.5	2216	entire lane width
791+48	793+60	Rght	212	10.5	2226	entire lane width
795+18	795+50	Rght	32	5.25	168	left half
797+61	798+08	Rght	47	5.25	247	left half
793+33	802+04	Right	871	9.25	8057	right half with shldr.
814+19	817+36	Right	317	10.5	3329	entire lane width
824+22	829+50	Right	528	10.5	5544	entire lane width

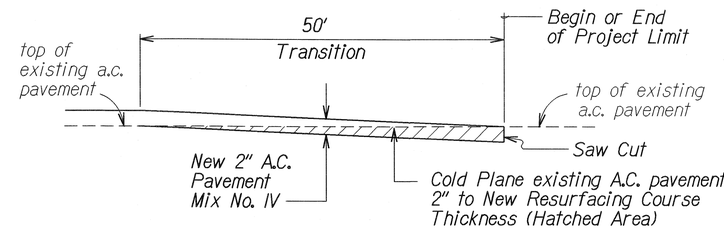

COLD PLANED TRANSITION TO EXISTING A.C. PAVEMENT

Not to Scale

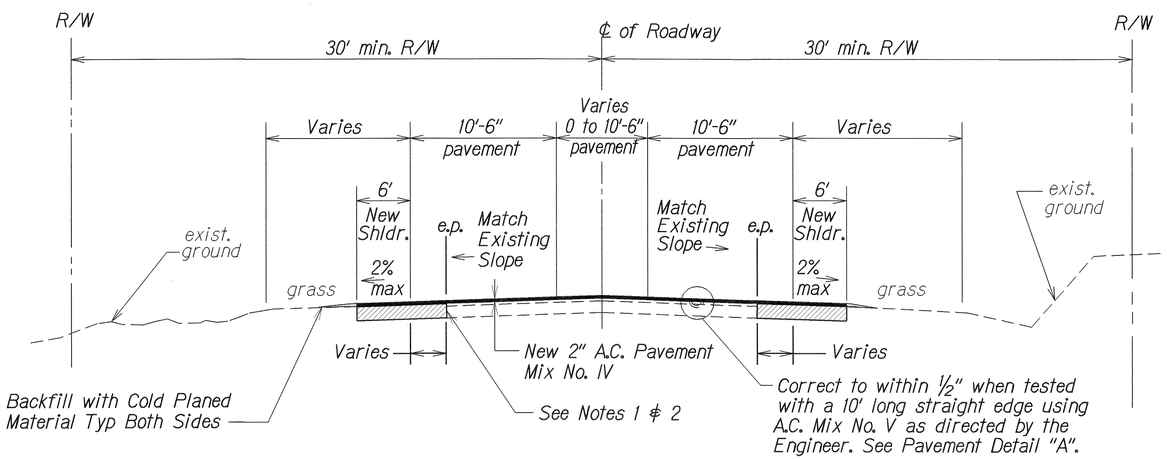

TYPICAL SECTION & DETAILS (ADDING LANE) **

Not to Scale

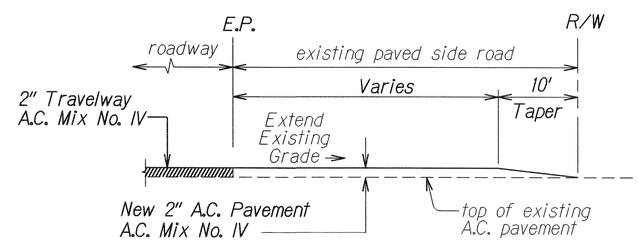

A. C. RESURFACING AT PAVED SIDEROAD DETAIL

Not to Scale

** NOTES:

1. From Sta. 782+10 to Sta. 795+00 Rt. and Sta. 782+95 to Sta. 794+08 Lt.)
2. Sawcut Existing E.P., Excavate existing Shoulder and Backfill areas to Existing Roadway Grade with 8" Hotmix Glassphalt Base Course over 12" Aggregate Subbase. Contractor shall comply with Sections 301, 304, 305 and 312 of the Standard Specifications. Typ. both sides. Approx. Area=21,500 S.F.

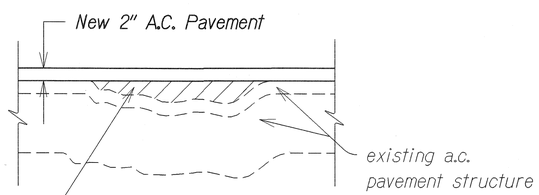

PAVEMENT DETAIL "A"

Not to Scale

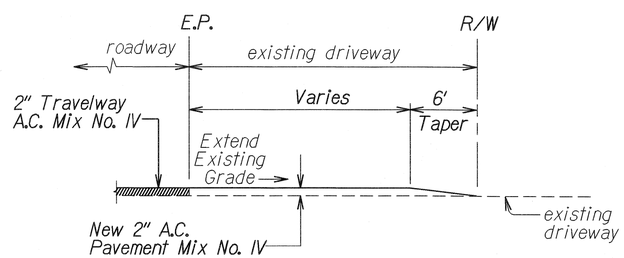

TYPICAL DRIVEWAY DETAIL

Not to Scale

REDUCED PLAN
(HALF SIZE)
0 1 2 3
3 INCHES ON ORIGINAL PLAN

ORIGINAL PLAN	SURVEY PLOTTED BY	DATE
	DRAWN BY	
	TRACED BY	
NOTE BOOK	DESIGNED BY	
Stewart	QUANTITIES BY	
No. dgn	CHECKED BY	

STATE OF HAWAII
DEPARTMENT OF TRANSPORTATION
HIGHWAYS DIVISION

TYPICAL SECTION AND DETAILS

KAWAIHAE ROAD
ROUTE 19 RESURFACING
WAIAKA BRIDGE TOWARDS WAIMEA
PROJECT NO. 19D-01-06M

Scale: None Date: April 2007

SHEET No. 1 OF 1 SHEETS