

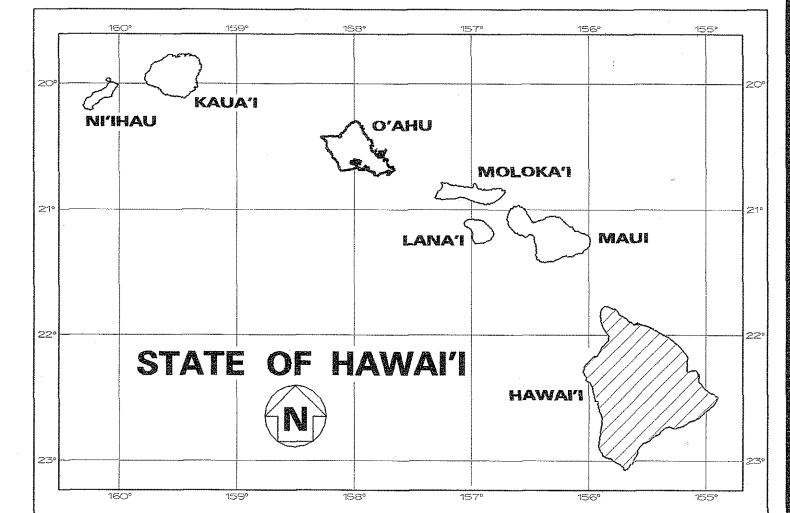

INDEX TO DRAWINGS	
SHEET NO.	DESCRIPTION
1	TITLE SHEET
2	STANDARD PLANS SUMMARY
3	GENERAL NOTES
4	LEGEND
5	PAVEMENT MARKING LEGEND
6 - 7	WATER POLLUTION AND EROSION CONTROL NOTES
8	TYPICAL SECTION AND DETAILS
9 - 12	ROADWAY PLANS
13	STRIPING AND PAVEMENT MARKING
14	SIGN SCHEDULE
15	SIGN DETAILS AND NOTES
16	MISCELLANEOUS SCHEDULES
17	MISCELLANEOUS DETAILS
18	CONSTRUCTION SIGN PLAN & SCHEDULE

STATE OF HAWAII
DEPARTMENT OF TRANSPORTATION
HIGHWAYS DIVISION
HONOLULU, HAWAII

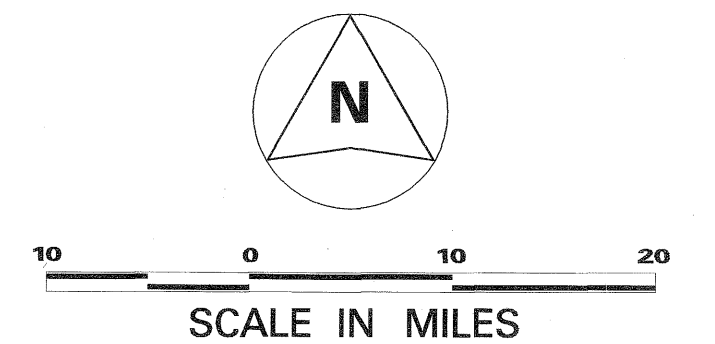
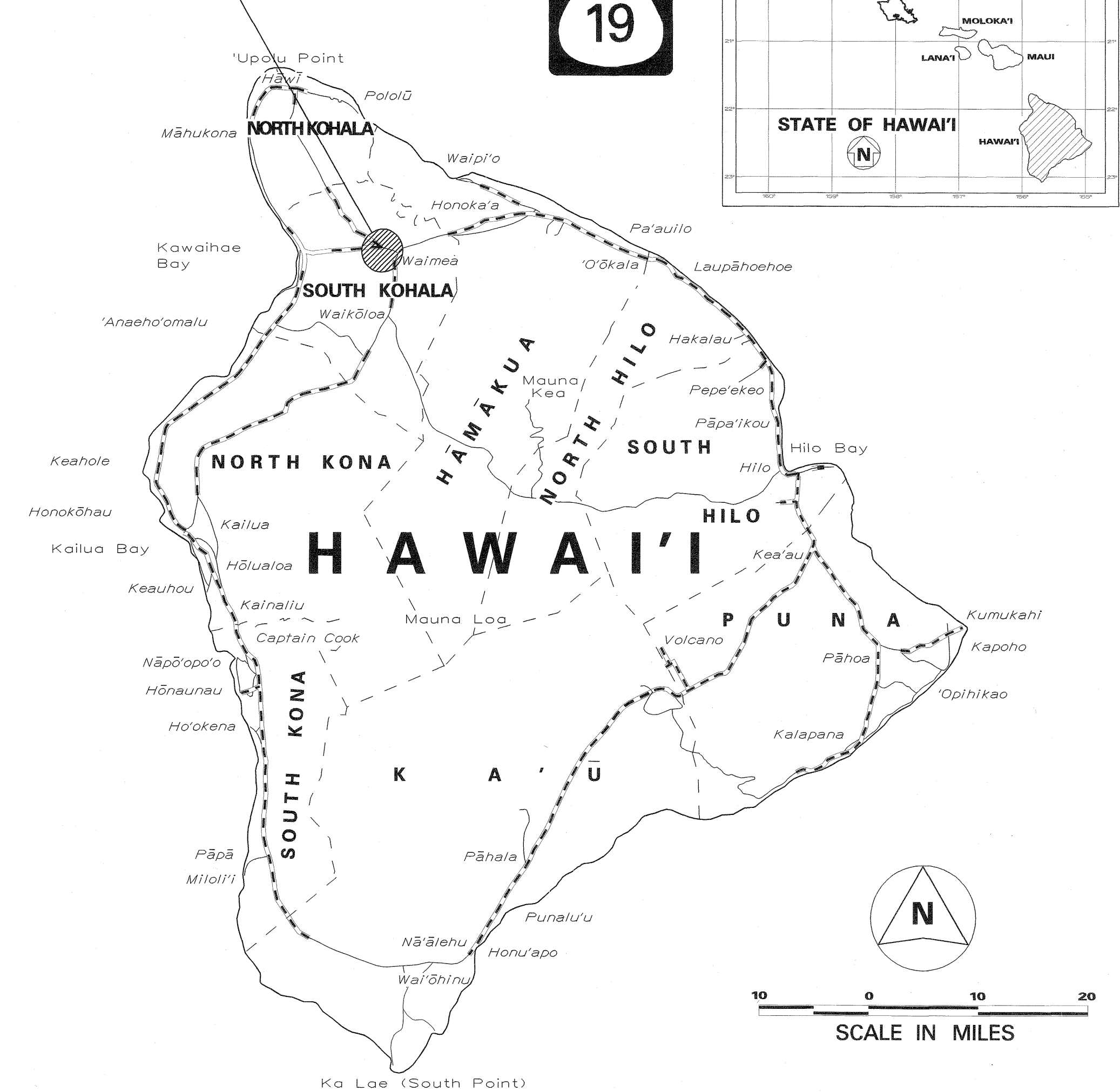
PLANS FOR
KAWAIHAE ROAD
ROUTE 19 RESURFACING
WAIKA BRIDGE TOWARDS WAIMEA
PROJECT NO. 19D-01-06M

DISTRICT OF SOUTH KOHALA
ISLAND OF HAWAII

FED. ROAD DIST. NO.	STATE	PROJ. NO.	FISCAL YEAR	SHEET NO.	TOTAL SHEETS
HAWAII	HAW.	19D-01-06M	2007	1	18

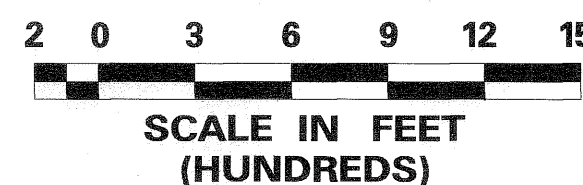
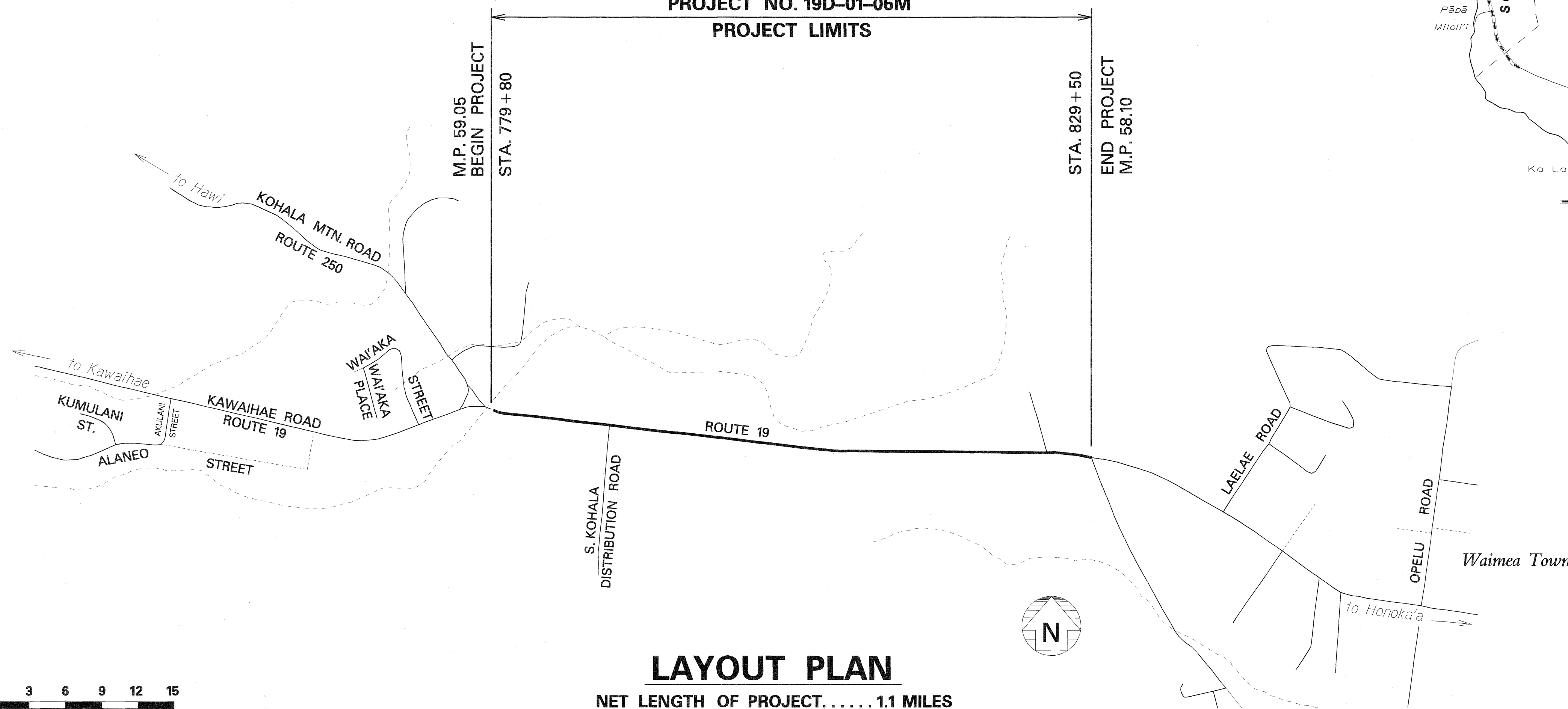


PROJECT LOCATION

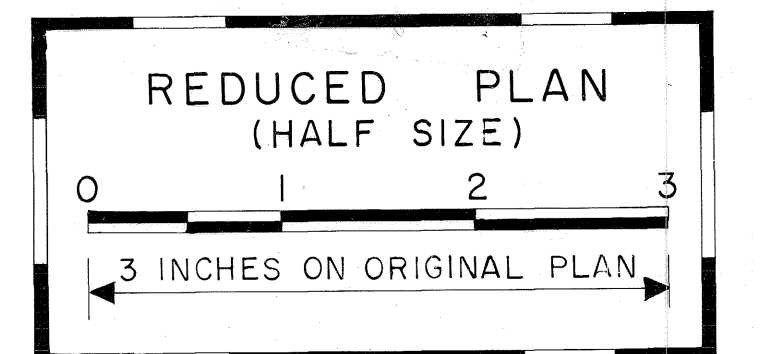


FEDERAL AID PROJECTS PREVIOUSLY CONSTRUCTED OR UNDER CONSTRUCTION

MILE POST 59.05 TO MILE POST 58.1



LAYOUT PLAN
NET LENGTH OF PROJECT.....1.1 MILES



DEPARTMENT OF TRANSPORTATION
STATE OF HAWAII
APPROVED:
DIR. OF TRANSPORTATION
DATE 9/19/07

HAWAII DISTRICT DESIGNED BY
HWY-HE P.S. & E. BY
933-8866 PHONE
APRIL, 2007 DATE