

INDEX TO DRAWINGS	
SHEET NO.	DESCRIPTION
1	TITLE SHEET
2	STANDARD PLANS SUMMARY
3	LEGEND AND ABBREVIATIONS
① 4-8	GENERAL NOTES
② 9-10	WATER POLLUTION AND EROSION CONTROL NOTES
11-12	EROSION CONTROL NOTES AND DETAILS
③ 13-36	ROADWAY TYPICAL SECTIONS
37	PAVEMENT SAFETY EDGE DETAIL
38-39	BASELINE DATA
40-71	ROADWAY PLAN AND PROFILE
④ 72	MILLED RUMBLE STRIP DETAIL
73-75	SUPERELEVATION DIAGRAMS
⑤ 76-133	INTERSECTION PLANS
134-165	STRIPING AND SIGNAGE PLAN
⑥ 166-200	WATERLINE PLAN AND PROFILE
⑦ 201-203	WATERLINE DETAILS
204-216	GRAVITY SEWER PLAN AND PROFILE
217	GRAVITY SEWER DETAILS
218-238	RECLAIMED WATERLINE PLAN AND PROFILE
239-241	RECLAIMED WATERLINE DETAILS
242-246	FORCE MAIN PLAN AND PROFILE
247-248	FORCE MAIN DETAILS
⑧ 249-286	GRADING AND DRAINAGE PLAN
287	DROP INLET DETAILS
288-304	CULVERT PLAN AND PROFILE
305-382	ROADWAY CROSS SECTIONS
383-413	TRAFFIC MANAGEMENT PLAN
⑨ 414-453	TRAFFIC SIGNAL PLANS AND DETAILS
454-493	ELECTRICAL/HIGHWAY LIGHTING
⑩ 494-511	STRUCTURAL PLANS AND DETAILS
⑪ 512-524	LANDSCAPING PLANS AND DETAILS
⑫ 525-528	GUARDRAIL SCHEDULE AND DETAILS

- The following Plan Sht. Nos. are Supplementary sheets to this project:
- ① C.O. 5S-1
 - ② C.O. 10S-1
 - ③ C.O. 13S-1, C.O. 15S-1 and C.O. 22S-1
 - ④ C.O. 72S-1
 - ⑤ C.O. 97S-1 to C.O. 97S-4 and C.O. 127S-1
 - ⑥ C.O. 200S-1
 - ⑦ C.O. 201S-1 and C.O. 203S-1
 - ⑧ C.O. 283S-1 to C.O. 283S-3
 - ⑨ 453S-1 to 453S-3 and C.O. 459S-1
 - ⑩ 496S-1 to 496S-3 and C.O. 499S-1 to C.O. 499S-3, C.O. 505S-1, C.O. 508S-1, C.O. 511S-1 to C.O. 511S-5
 - ⑪ C.O. 524S-1
 - ⑫ C.O. 526S-1 to 526S-2 and C.O. 528S-1 to C.O. 528S-7

TOTAL SHEET COUNT after "AS-BUILT" postings is 571 Sheets.

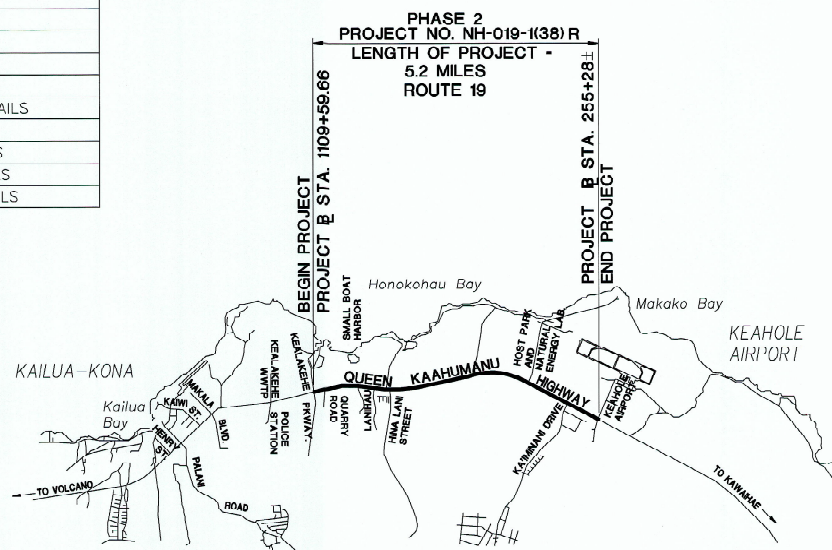
CHANGES MADE DURING CONSTRUCTION HAVE BEEN INCORPORATED ON THESE PLANS EXCEPT CHANGES IN THE ORIGINAL THEORETICAL QUANTITIES. FOR ACTUAL QUANTITIES, REFER TO PROJECT LEDGER AND/OR COMPUTATION BOOK.

RESIDENT ENGINEER
Feb 4, 2021
DATE

STATE OF HAWAII
DEPARTMENT OF TRANSPORTATION
HIGHWAYS DIVISION
HONOLULU, HAWAII
"AS-BUILT"
PLANS FOR

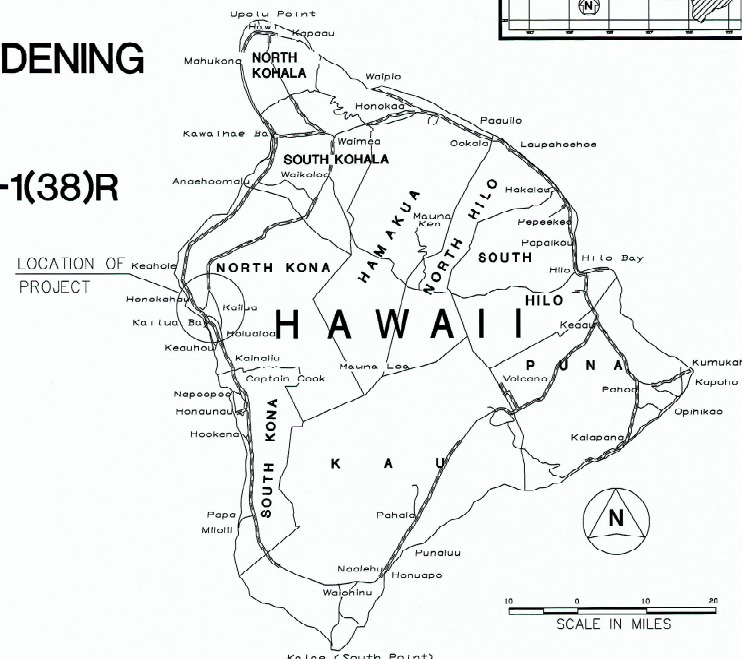
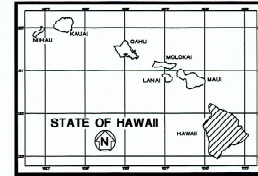
QUEEN KAAHUMANU HIGHWAY WIDENING
KEALAKEHE PARKWAY TO KEAHOLE
AIRPORT ROAD, PHASE 2
FEDERAL AID PROJECT NO. NH-019-1(38)R

DISTRICT OF NORTH KONA
ISLAND OF HAWAII



LAYOUT PLAN
NOT TO SCALE

FED. ROAD DIST. NO.	STATE	FED. AID PROJ. NO.	FISCAL YEAR	SHEET NO.	TOTAL SHEETS
HAWAII	HAW.	NH-019-1(38)R	2016	1	528



FEDERAL AID PROJECTS PREVIOUSLY CONSTRUCTED OR UNDER CONSTRUCTION
ROUTE 19: MILE POST 97.4 TO MILE POST 92.2
APPROVED:

DIRECTOR, DEPARTMENT OF ENVIRONMENTAL MANAGEMENT,
COUNTY OF HAWAII

MANAGER-CHIEF ENGINEER, DEPARTMENT OF WATER
SUPPLY, COUNTY OF HAWAII

CHIEF, ENVIRONMENTAL MANAGEMENT DIVISION,
DEPARTMENT OF HEALTH, STATE OF HAWAII

DESIGN DESIGNATION	
ADT 2007	25,800
DESIGN ADT 2027	42,600
DHV	3,600
D	60/10
T24	5.0%
V	70 MPH

DEPARTMENT OF TRANSPORTATION STATE OF HAWAII	
APPROVED:	Feb 4, 2021
DIR. OF TRANSPORTATION	DATE