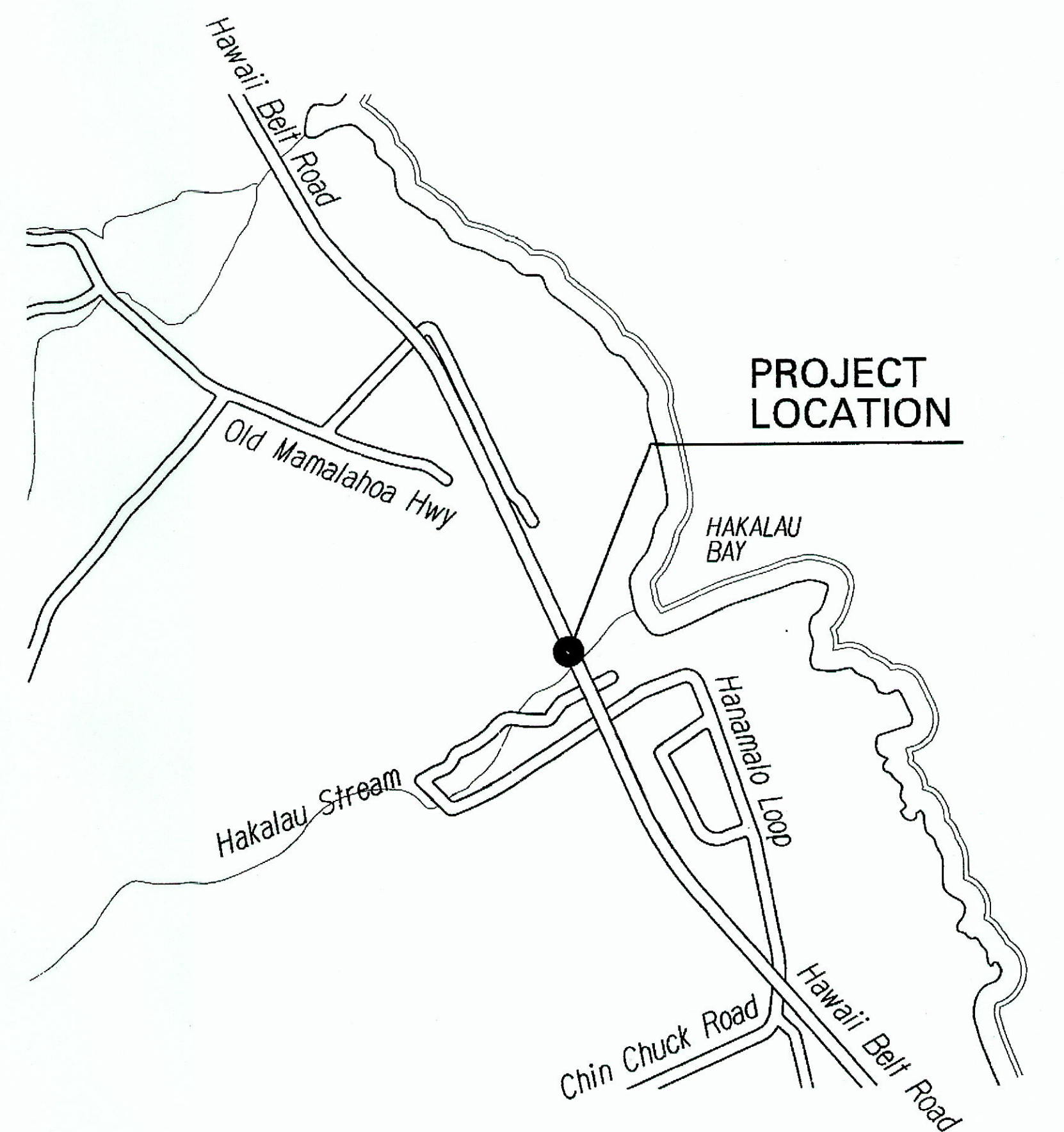


INDEX TO DRAWINGS	
SHEET NO.	DESCRIPTION
1	TITLE SHEET
2	STANDARD PLANS SUMMARY
3	GENERAL NOTES
4-5	WATER POLLUTION AND EROSION CONTROL NOTES
6	INDEX TO STRUCTURAL DRAWINGS AND ESTIMATED QUANTITIES
7	BRIDGE GENERAL NOTES
8	SYMBOLS AND ABBREVIATIONS
9-17	HAKALAU BRIDGE
18-26	BORING LOGS
SH-4	SCHNABEL SHOP DRAWING *
I-4	KAIKOR SHOP DRAWINGS *

* TOTAL SHEET COUNT after "AS-BUILT" postings 31 Sheets.

DESIGNED BY _____ MANAGED BY _____
 HWY-DS _____
 692-7546 _____ PHONE _____
 06-20-08 _____ DATE

STATE OF HAWAII
 DEPARTMENT OF TRANSPORTATION
 HIGHWAYS DIVISION
 HONOLULU, HAWAII
 "AS-BUILT"
 PLANS FOR
HAWAII BELT ROAD
SEISMIC RETROFIT OF VARIOUS BRIDGES
VICINITY OF PAPAÏKOU - PHASE 2
 FEDERAL-AID PROJECT NO. BR-019-2(58)
 DISTRICT OF SOUTH HILO
 ISLAND OF HAWAII

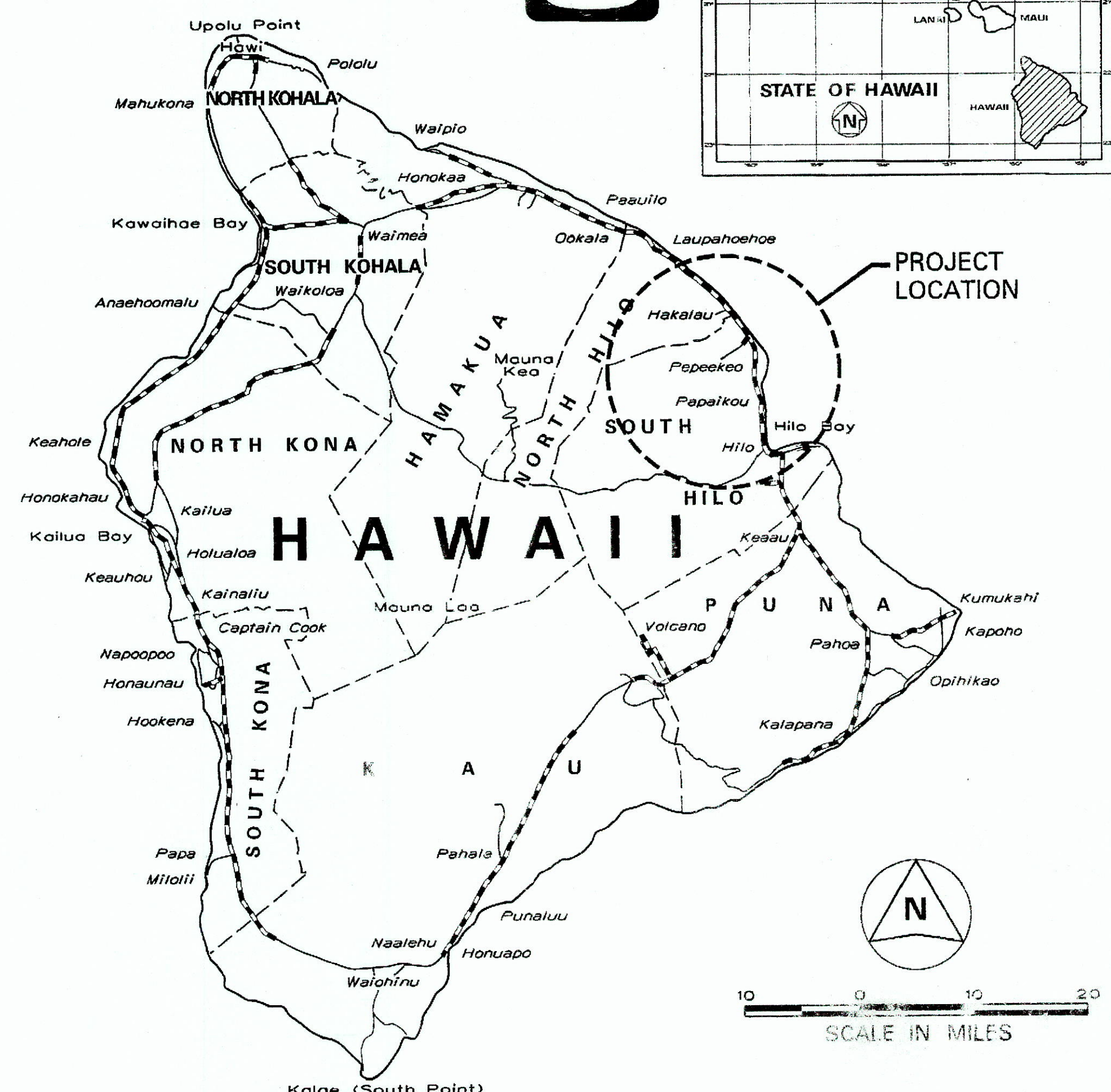
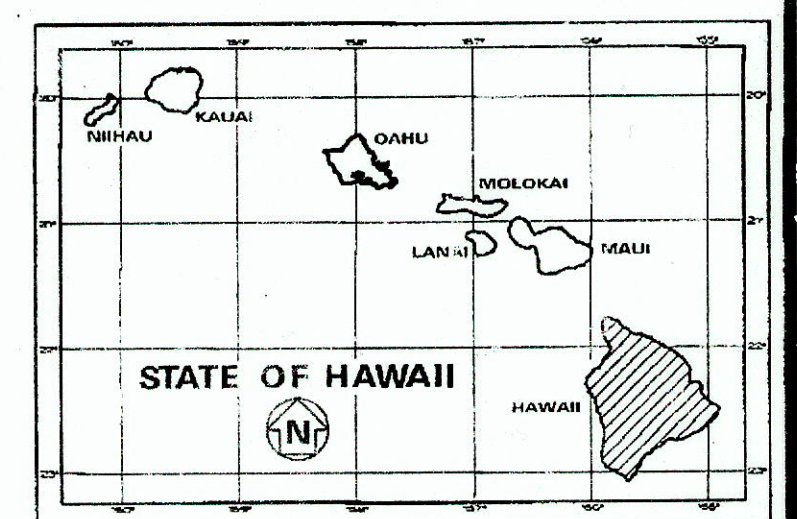


LAYOUT PLAN

GROSS LENGTH OF PROJECT = 60-FT.
 NET LENGTH OF PROJECT = 60-FT.



FED. ROAD DIST. NO.	STATE	FED AID PROJ. NO.	FISCAL YEAR	SHEET NO.	TOTAL SHEETS
HAWAII	HAW.	BR-019-2(58)	2008	1	26



FEDERAL AID PROJECTS PREVIOUSLY CONSTRUCTED OR UNDER CONSTRUCTION

MILE POST 15.318 TO MILE POST 15.468

CHANGES MADE DURING CONSTRUCTION HAVE BEEN INCORPORATED ON THESE PLANS EXCEPT CHANGES IN THE ORIGINAL THEORETICAL QUANTITIES. FOR ACTUAL QUANTITIES, REFER TO PROJECT LEDGER AND/OR COMPUTATION BOOK.

4-11-14
 RESIDENT ENGINEER DATE

DEPARTMENT OF TRANSPORTATION STATE OF HAWAII	
APPROVED:	
	6-27-08 DATE
DIRECTOR OF TRANSPORTATION	