FED. ROAD DIST. NO.	STATE	FED. AID PROJ. NO.	FISCAL YEAR	SHEET NO.	TOTAL SHEETS
HAWAII	HAW.	14B	1936	2	7

DETAIL OF ROUNDED CUT SLOPES ~ Top of cut slopes are to be rounded as shown at the places indicated by the Engineer. He will require that this be done in all sand, earth, and conglomerate material but not in solid rock and not in conglomerate that he believes will remain in a cemented state. Rounded tops of cuts are paid for by their length as per Specifications. Material excavated in this shaded area will not be included for payment under the items for excavation and overhaul.

GENERAL NOTE:

Particular reference is made to the Specifications and special provisions covering Base Course and Pavement.

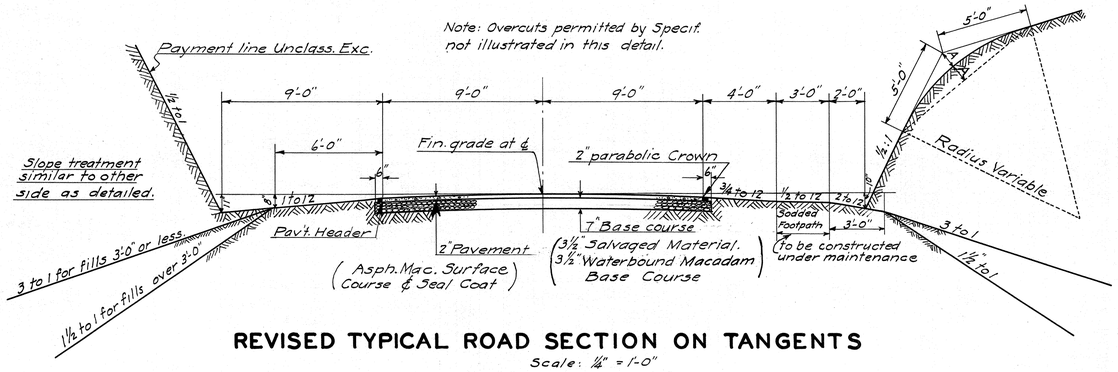

REVISED TYPICAL ROAD SECTION ON TANGENTS

Scale: 1/4" = 1'-0"

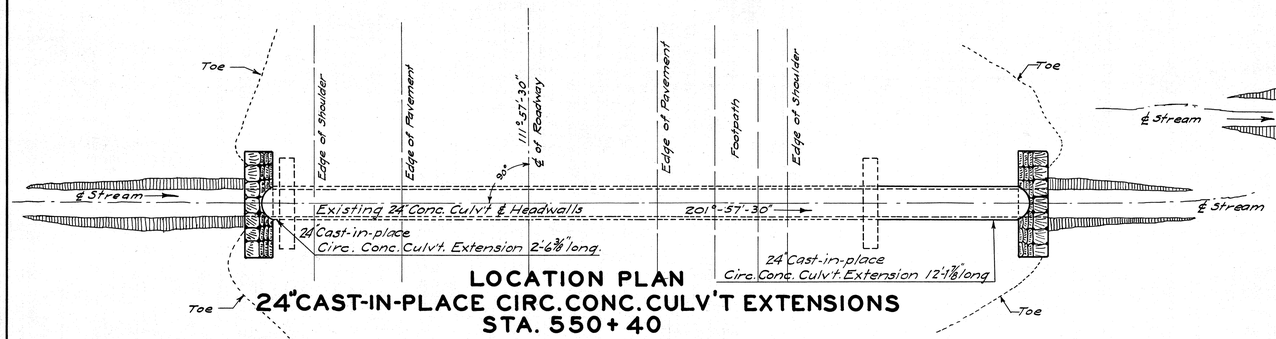

LOCATION PLAN
24" CAST-IN-PLACE CIRC. CONC. CULV'T EXTENSIONS
STA. 550+40

Scale: 1" = 5'-0"

ESTIMATED QUANTITIES

Unclass. Exc. = 2.0 C.Y.
Struct. Exc. = 2.0 C.Y.
Cast-in-place Circ. Conc. Culv't = 14.69 Lin. Ft.
C.R.M. = 2.72 C.Y.

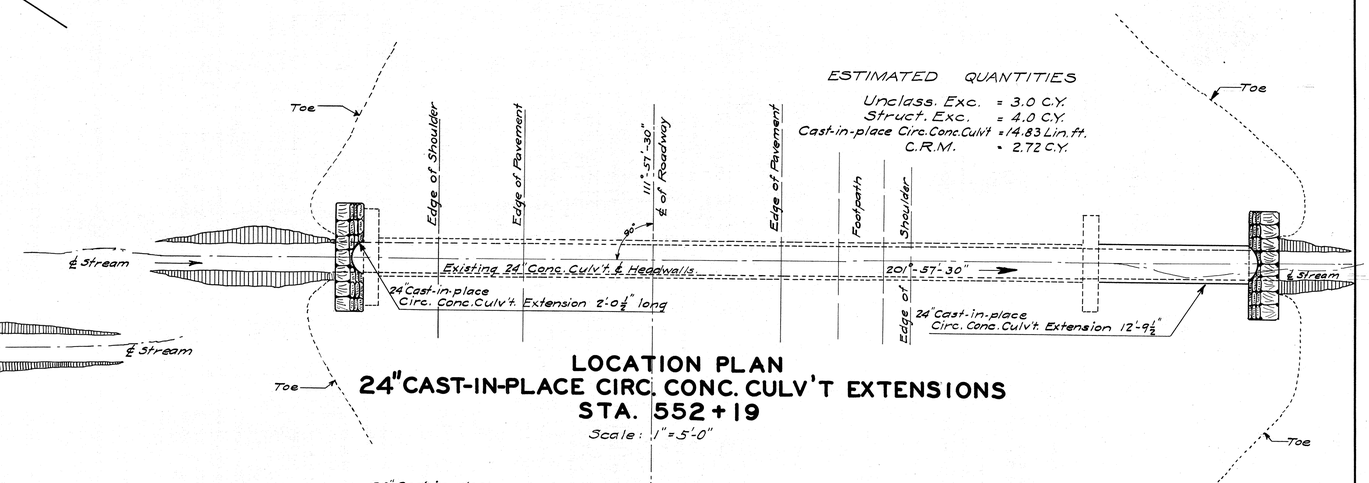

LOCATION PLAN
24" CAST-IN-PLACE CIRC. CONC. CULV'T EXTENSIONS
STA. 552+19

Scale: 1" = 5'-0"

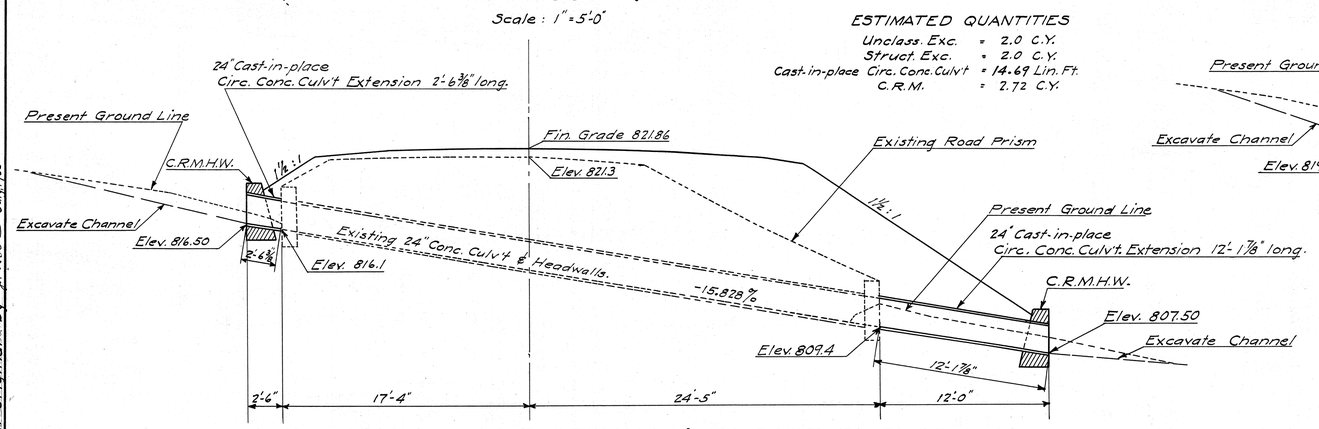

SECTIONAL ELEVATION AT ℄ 24 CAST-IN-PLACE
CIRC. CONC. CULV'T EXTENSIONS
STA. 550+40

Scale: 1" = 5'-0"

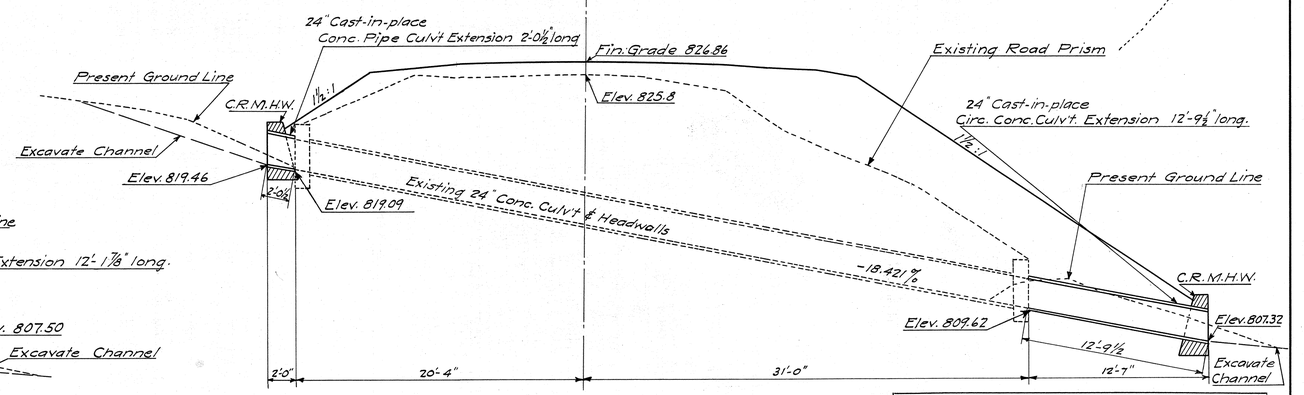

SECTIONAL ELEVATION AT ℄ 24" CAST-IN-PLACE
CIRC. CONC. CULV'T EXTENSIONS
STA. 552+19

Scale: 1" = 5'-0"

ORIGINAL PLAN	SURVEY PLOTTED BY	G. D. Kobatake DATE Feb. 1936
	DESIGNED BY	H. F. Criss " "
	DRAWN BY	H. F. Criss " "
NOTE BOOK	TRACED BY (Original)	G. D. Kobatake " "
	QUANTITIES BY	H. F. Criss " "
No.	CHECKED BY	H. F. Criss " "

Traced from Original by S. Tamura July 1936

TERRITORIAL HIGHWAY DEPARTMENT
TERRITORY OF HAWAII

DETAILS

24" CAST-IN-PLACE CIRC. CONC. CULV'T EXTENSION
STA. 550+40 & STA. 552+19

TYPICAL ROAD SECTION

HAWAII BELT ROAD

Scales As Noted

SHEET Nº 1 OF 1 SHEETS

4377.2

PRINTED ON BLUE TRACING CLOTH K & E CO., N. Y.