STATE	PROJ. No.	FISCAL YEAR	SHEET No.	TOTAL SHEETS
HAW.	N-11-01-63	1964	3	3

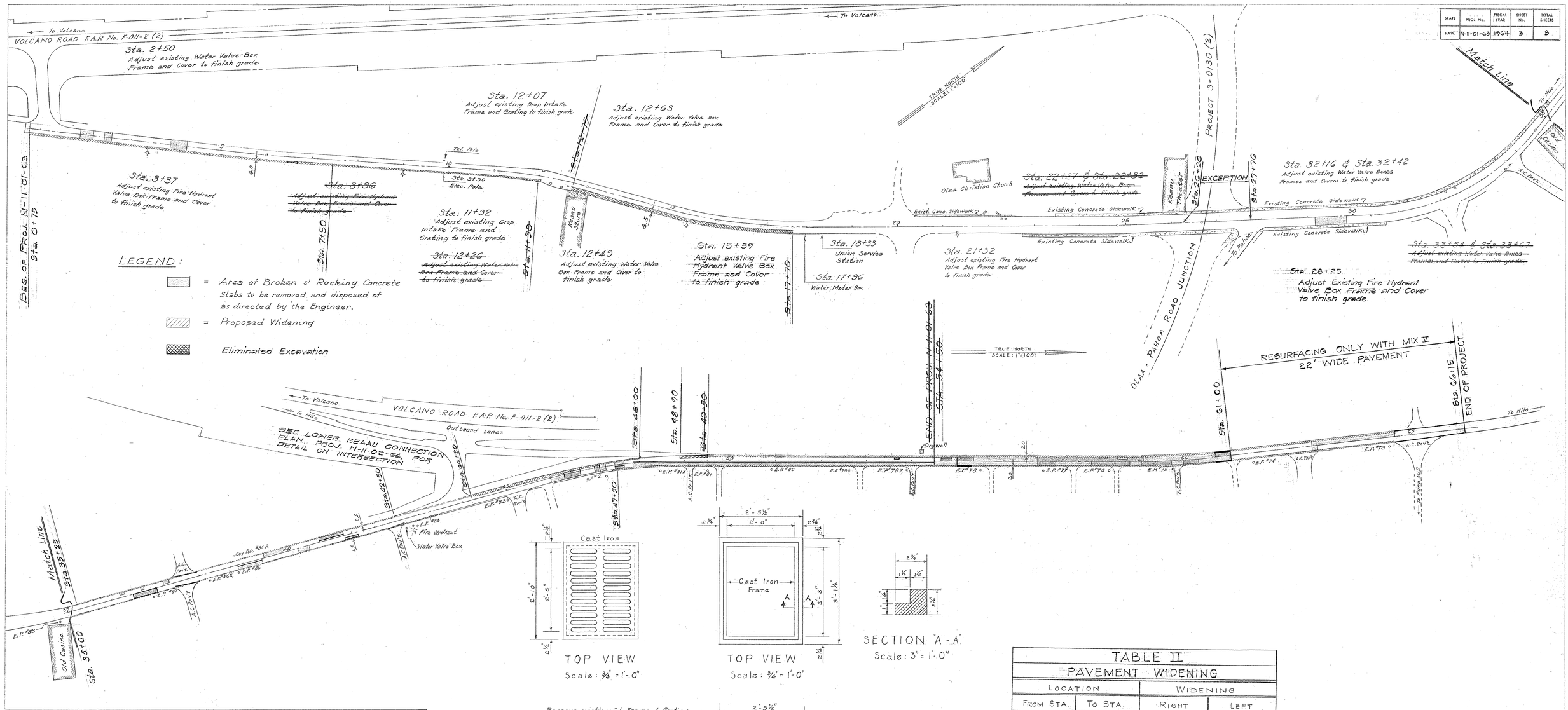

LEGEND:

= Area of Broken & Rocking Concrete Slabs to be removed and disposed of as directed by the Engineer.

= Proposed Widening

Eliminated Excavation

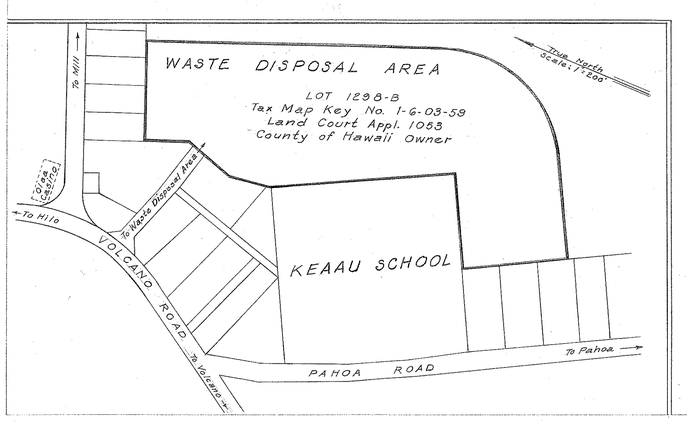

TOP VIEW
Scale: ¾" = 1'-0"

TOP VIEW
Scale: ¾" = 1'-0"

SECTION "A-A"
Scale: 3" = 1'-0"

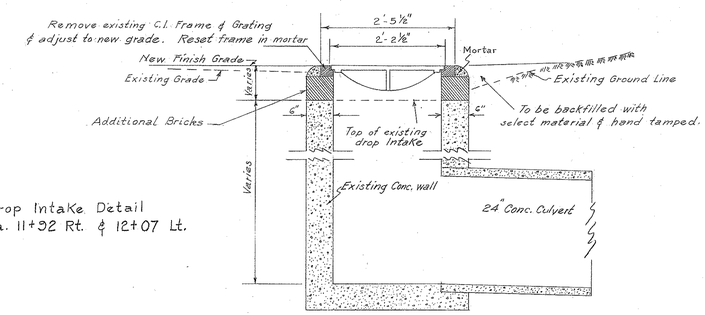

Drop Intake Detail
at Sta. 11+92 Rt. & 12+07 Lt.

SECTION
TYPE - C C.I. FRAME AND GRATING
Scale: ¾" = 1'-0"

TABLE II
PAVEMENT WIDENING

LOCATION		WIDENING	
FROM STA.	TO STA.	RIGHT	LEFT
0+75	11+90	4.0'	0.0
12+75	17+70	8.5'	0.0
35+00	47+50	1.5'	
35+25	42+50		2.5'
44+20	48+00		8.5'
47+50	54+50	2.0'	
49+90	54+50		2.0'
54+50	61+00	2.0'	2.0'

STATE OF HAWAII
DEPARTMENT OF TRANSPORTATION
HIGHWAYS DIVISION
WIDENING AND RESURFACING
OF
KEAAU TOWARDS HILO RD.
PROJ. NO. N-11-01-63
DISTRICT OF PUNA
ISLAND OF HAWAII
June, 1963