| INDEX TO DRAWINGS | |
|---|---|
| SHEET NO. | DESCRIPTION |
| 1 | TITLE SHEET |
| 2 | STANDARD PLANS SUMMARY SHEET |
| 3 | GENERAL NOTES AND LEGEND |
| 4–5 | WATER POLLUTION AND EROSION CONTROL NOTES |
| 6 | DRAINAGE PLAN |
| 7 | DRAINAGE PROFILE |
| 8–9 | DRAINAGE DETAILS |
| 10–14 | STRUCTURAL DETAILS |

| FED. ROAD DIST. NO. | STATE | PROJ. NO. | FISCAL YEAR | SHEET NO. | TOTAL SHEETS |
|---|---|---|---|---|---|
| HAWAII | HAW. | 11N–01–03 | 2004 | 1 | 14 |

11

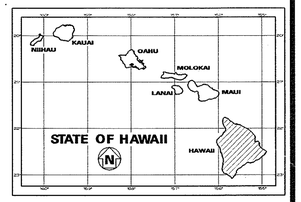


STATE OF HAWAII

# DEPARTMENT OF TRANSPORTATION

## HIGHWAYS DIVISION

HONOLULU, HAWAII

"AS-BUILT"

PLANS FOR

# KANOELEHUA AVE. DRAINAGE IMPROVEMENTS

## VICINITY OF PALAI STREAM

## PROJECT NO. 11N–01–03

DISTRICT OF SOUTH HILO
ISLAND OF HAWAII

PROJECT LOCATION

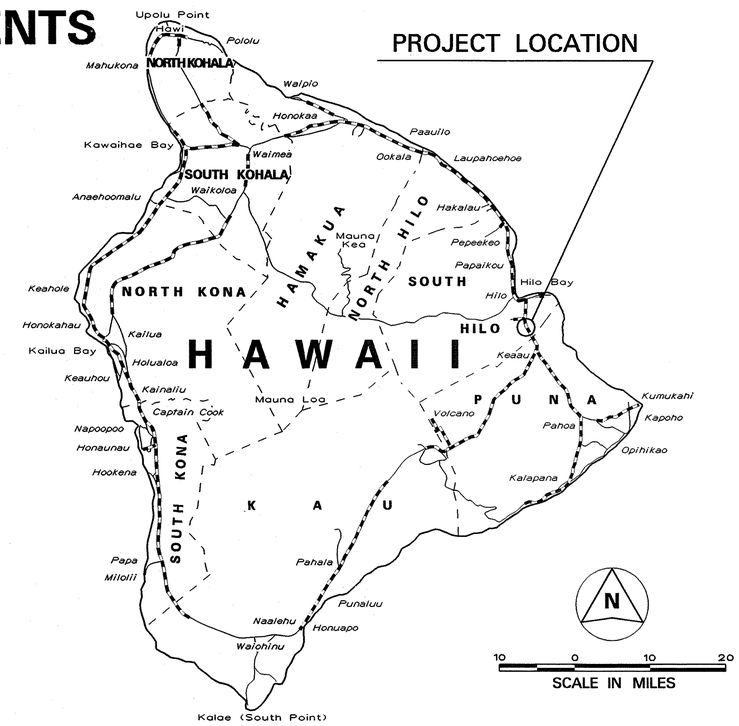


FEDERAL AID PROJECTS PREVIOUSLY CONSTRUCTED OR UNDER CONSTRUCTION

MILE POST 2.9 TO MILE POST 3.0

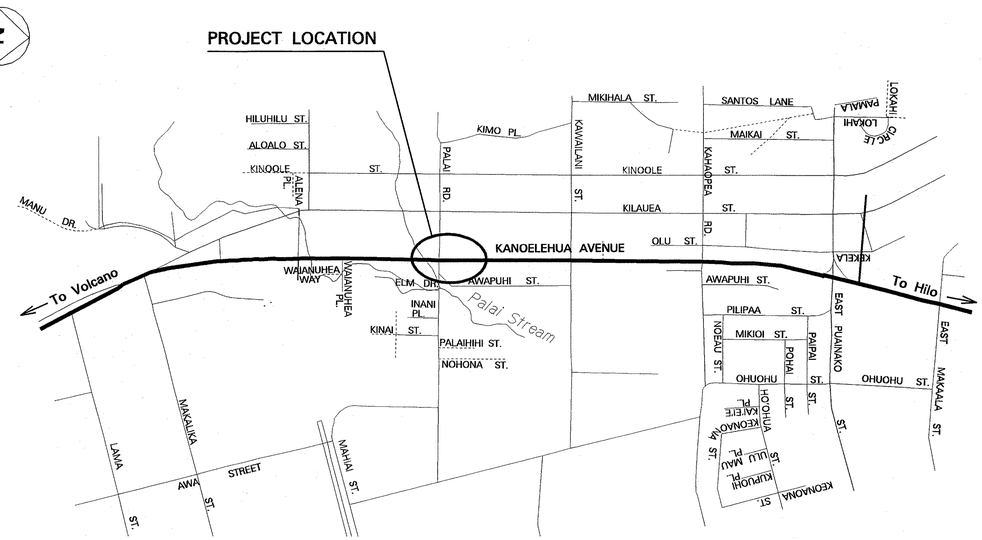


# LAYOUT PLAN

2 0 2 4 6

SCALE IN THOUSAND FEET

| HWY-DH | C. MATSUDA | 692-7563 | OCT. 2003 |
|---|---|---|---|
| DESIGNED BY | P. S. & E. BY | PHONE | DATE |

CHANGES MADE DURING CONSTRUCTION HAVE BEEN INCORPORATED ON THESE PLANS EXCEPT CHANGES IN THE ORIGINAL THEORETICAL QUANTITIES. FOR ACTUAL QUANTITIES, REFER TO PROJECT LEDGER AND/OR COMPUTATION BOOK.

RESIDENT ENGINEER — 1/17/2008 DATE

DEPARTMENT OF TRANSPORTATION
STATE OF HAWAII

APPROVED: 10/20/03

DIR. OF TRANSPORTATION — DATE