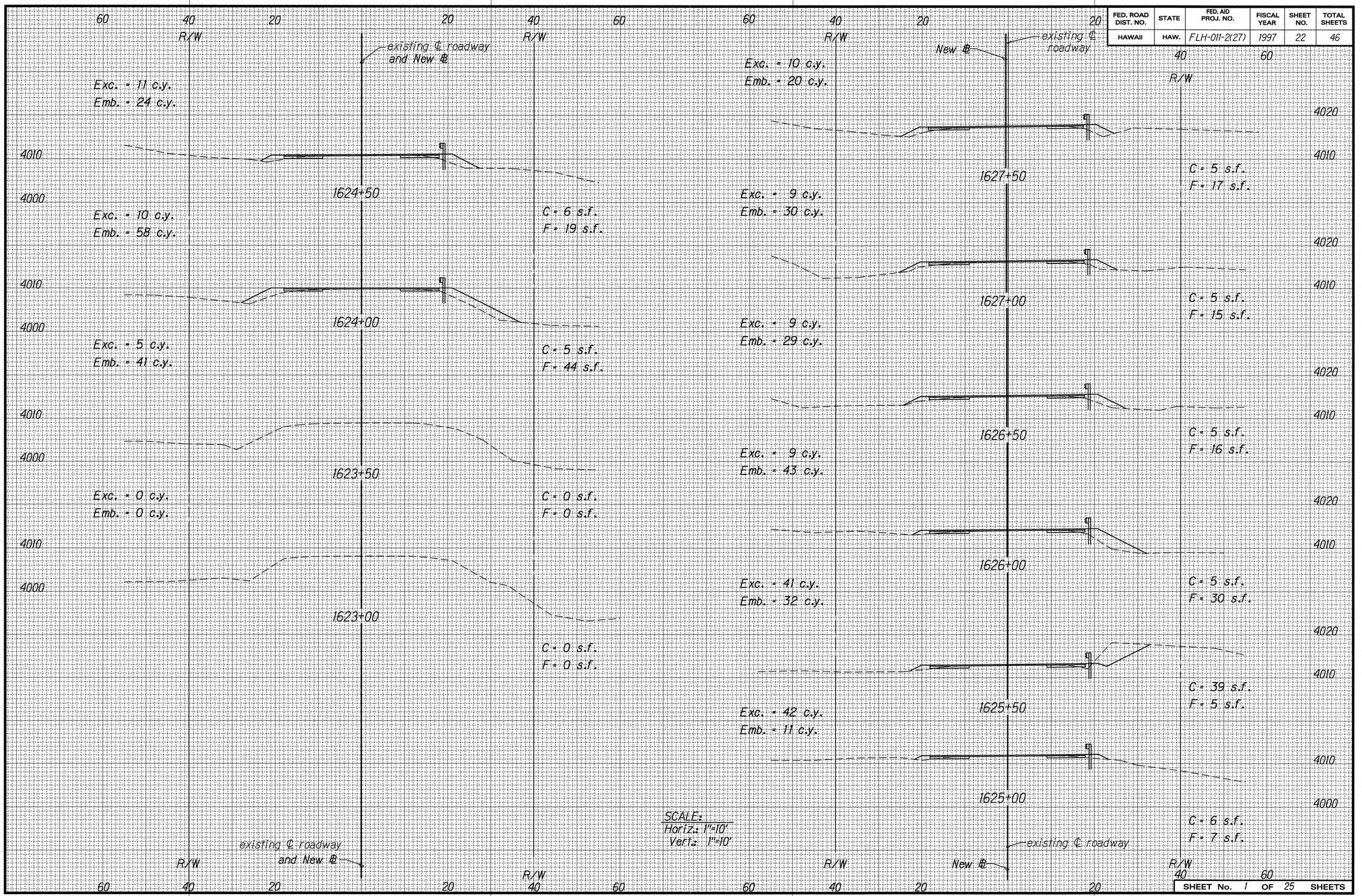
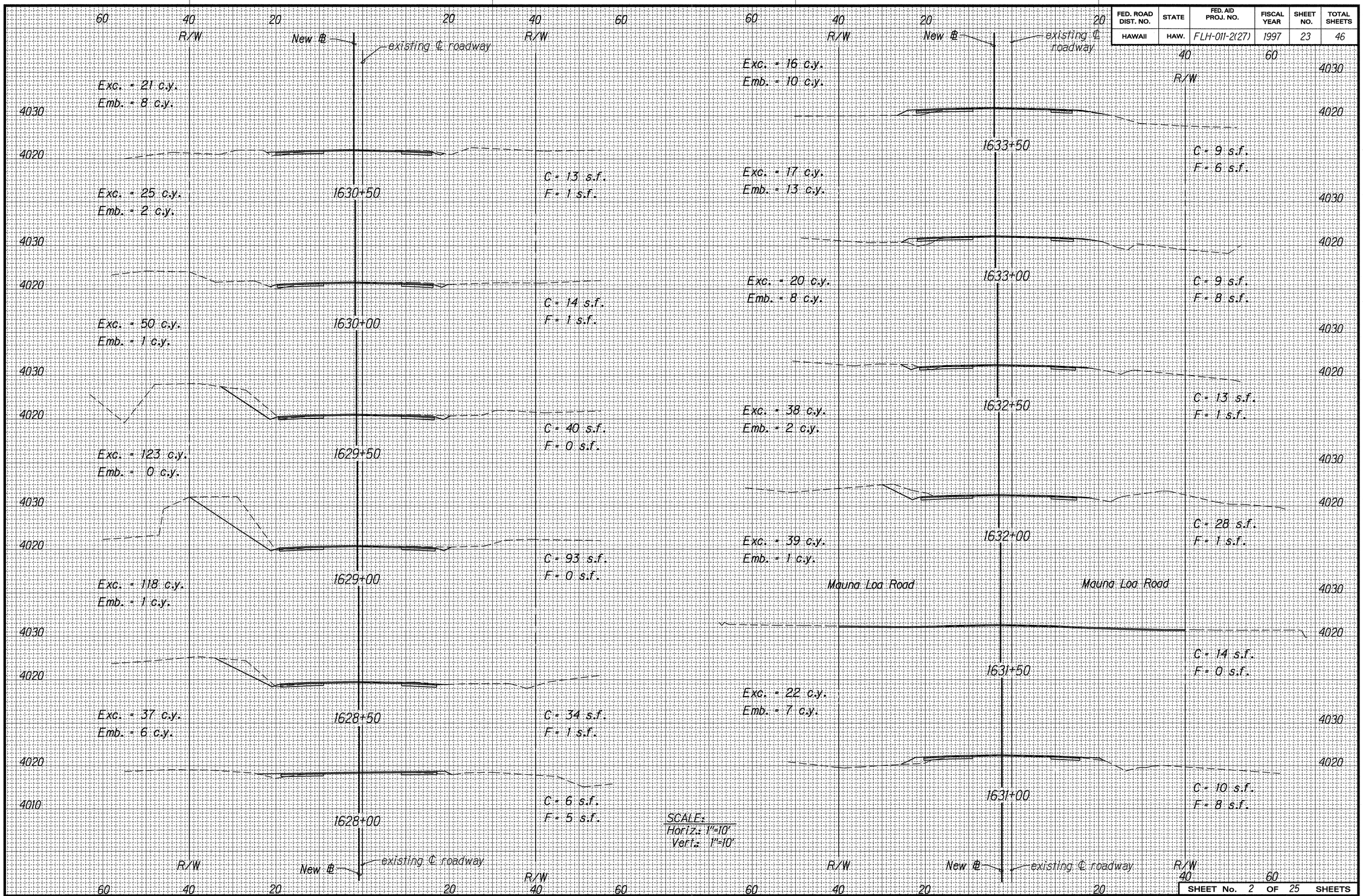
FED. ROAD DIST. NO.	STATE	FED. AID PROJ. NO.	FISCAL YEAR	SHEET NO.	TOTAL SHEETS
HAWAII	HAW.	FLH-011-2(27)	1997	22	46



ORIGINAL PLAN	SURVEY PLOTTED BY	DATE 12/3/97
	DRAWN BY K. Tomihiro / JM.	
	TRACED BY	
NOTE BOOK dd&gwp Standard	DESIGNED BY J. Fujimoto/R. Tabasu	
	QUANTITIES BY	
	CHECKED BY	

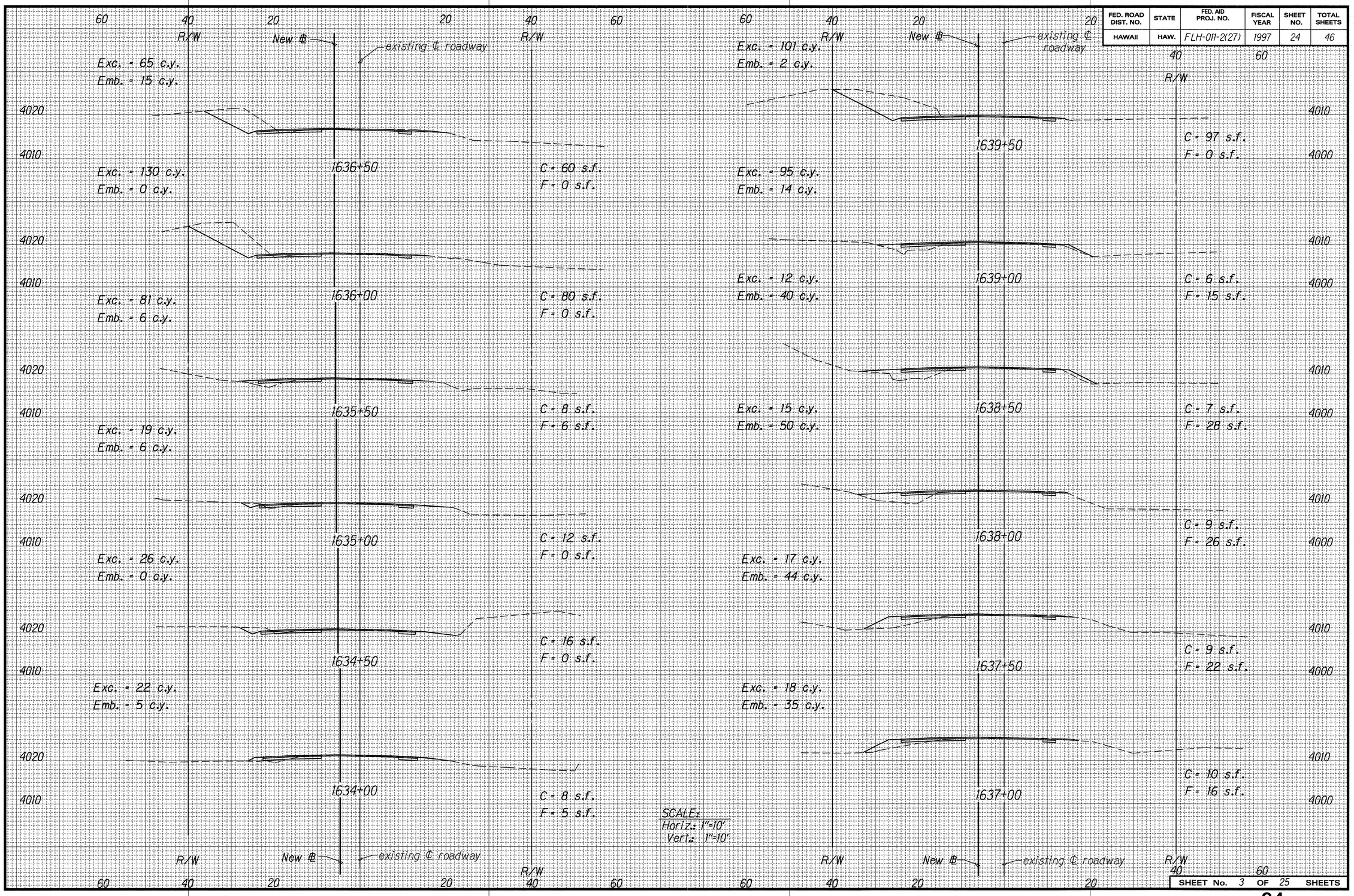
FED. ROAD DIST. NO.	STATE	FED. AID PROJ. NO.	FISCAL YEAR	SHEET NO.	TOTAL SHEETS
HAWAII	HAW.	FLH-011-2(27)	1997	23	46



ORIGINAL PLAN	SURVEY PLOTTED BY	DATE 12/15/97
	DRAWN BY K. Tomihiro / JM	
	TRACED BY	
NOTE BOOK dd/pp/pp	DESIGNED BY J. Fujimoto/R. Takasu	
WORKING DAYS Nominal No.	QUANTITIES BY	
	CHECKED BY	

SHEET No. 2 OF 25 SHEETS

FED. ROAD DIST. NO.	STATE	FED. AID PROJ. NO.	FISCAL YEAR	SHEET NO.	TOTAL SHEETS
HAWAII	HAW.	FLH-011-2(27)	1997	24	46



ORIGINAL PLAN	SURVEY PLOTTED BY	DATE 7/13/97
	DRAWN BY K. Tom-Hinds / JM	
	TRACED BY	
	DESIGNED BY J. Fujimoto/R. Tabesu	
NOTE BOOK dd&gw/29 dd&gw/43 Revised	QUANTITIES BY	
	CHECKED BY	
No.		

SHEET No. 3 OF 25 SHEETS

FED. ROAD DIST. NO.	STATE	FED. AID PROJ. NO.	FISCAL YEAR	SHEET NO.	TOTAL SHEETS
HAWAII	HAW.	FLH-011-2(27)	1997	25	46

60 40 20 20 40 60 R/W — New ℄ — existing ℄ roadway

Exc. = 32 c.y.
Emb. = 0 c.y.
C = 18 s.f.
F = 0 s.f.
1642+50

Exc. = 32 c.y.
Emb. = 0 c.y.
C = 17 s.f.
F = 0 s.f.
1642+00

Exc. = 22 c.y.
Emb. = 11 c.y.
C = 7 s.f.
F = 12 s.f.
1641+50

Exc. = 14 c.y.
Emb. = 19 c.y.
C = 8 s.f.
F = 8 s.f.
1641+00

Exc. = 15 c.y.
Emb. = 13 c.y.
C = 8 s.f.
F = 6 s.f.
1640+50

Exc. = 19 c.y.
Emb. = 7 c.y.
C = 12 s.f.
F = 2 s.f.
1640+00

60 40 20 20 40 60 R/W — New ℄ — existing ℄ roadway

Exc. = 99 c.y.
Emb. = 0 c.y.
C = 58 s.f.
F = 0 s.f.
1645+50

Exc. = 102 c.y.
Emb. = 0 c.y.
C = 52 s.f.
F = 0 s.f.
1645+00

Exc. = 65 c.y.
Emb. = 0 c.y.
C = 18 s.f.
F = 0 s.f.
1644+50

Exc. = 33 c.y.
Emb. = 0 c.y.
C = 18 s.f.
F = 0 s.f.
1644+00

Exc. = 31 c.y.
Emb. = 0 c.y.
C = 15 s.f.
F = 0 s.f.
1643+50

Exc. = 30 c.y.
Emb. = 0 c.y.
C = 17 s.f.
F = 0 s.f.
1643+00

4010 4000

ORIGINAL PLAN	SURVEY PLOTTED BY	DATE 7/95
	DRAWN BY K. Tamiliello / MM.	
NOTE BOOK dd&gw/gp Waimanalo	TRACED BY J. Fullmer/R. Tabeau	
	DESIGNED BY	
	QUANTITIES BY	
	CHECKED BY	

SCALE:
Horiz.: 1"=10'
Vert.: 1"=10'

FED. ROAD DIST. NO.	STATE	FED. AID PROJ. NO.	FISCAL YEAR	SHEET NO.	TOTAL SHEETS
HAWAII	HAW.	FLH-011-2(27)	1997	26	46

60 40 20 20 40 60

R/W R/W

New ℄ existing ℄ roadway

Exc. = 33 c.y.
Emb. = 0 c.y.

4000

3990

1648+50

C = 14 s.f.
F = 0 s.f.

Exc. = 20 c.y.
Emb. = 3 c.y.

4010

4000

1648+00

C = 8 s.f.
F = 3 s.f.

Exc. = 17 c.y.
Emb. = 14 c.y.

4010

4000

1647+50

C = 10 s.f.
F = 12 s.f.

Exc. = 18 c.y.
Emb. = 16 c.y.

4010

4000

1647+00

C = 9 s.f.
F = 5 s.f.

Exc. = 35 c.y.
Emb. = 5 c.y.

4010

4000

1646+50

C = 29 s.f.
F = 0 s.f.

Exc. = 72 c.y.
Emb. = 0 c.y.

4010

4000

1646+00

C = 49 s.f.
F = 0 s.f.

New ℄ existing ℄ roadway

R/W R/W

60 40 20 20 40 60

60 40 20 20

R/W

New ℄ existing ℄ roadway

Exc. = 54 c.y.
Emb. = 6 c.y.

4000

3990

1651+50

C = 37 s.f.
F = 0 s.f.

Exc. = 105 c.y.
Emb. = 0 c.y.

3980

4000

1651+00

C = 76 s.f.
F = 0 s.f.

Exc. = 138 c.y.
Emb. = 0 c.y.

3990

3980

4000

1650+50

C = 73 s.f.
F = 0 s.f.

Exc. = 149 c.y.
Emb. = 0 c.y.

3990

4000

1650+00

C = 88 s.f.
F = 0 s.f

Exc. = 145 c.y.
Emb. = 0 c.y.

3990

4000

1649+50

C = 69 s.f.
F = 0 s.f.

Exc. = 84 c.y.
Emb. = 0 c.y.

3990

4000

1649+00

C = 22 s.f.
F = 0 s.f.

3990

New ℄ existing ℄ roadway

R/W R/W

60 40 20 20 40 60

SCALE:
Horiz.: 1"=10'
Vert.: 1"=10'

ORIGINAL PLAN	SURVEY PLOTTED BY	DATE 12-13-97
	DRAWN BY K. Tomiinda / JM.	
NOTE BOOK	TRACED BY J. Fujimoto/R. Tatsuu	
Volume(s)	DESIGNED BY	
Page(s)	QUANTITIES BY	
	CHECKED BY	

SHEET No. 5 OF 25 SHEETS

FED. ROAD DIST. NO.	STATE	FED. AID PROJ. NO.	FISCAL YEAR	SHEET NO.	TOTAL SHEETS
HAWAII	HAW.	FLH-011-2(27)	1997	27	46

60 40 20 20 40 60 R/W

New ℄ existing ℄ roadway

Exc. = 17 c.y.
Emb. = 33 c.y.

1654+50

C = 8 s.f.
F = 30 s.f.

Exc. = 14 c.y.
Emb. = 57 c.y.

1654+00

C = 7 s.f.
F = 32 s.f.

Exc. = 11 c.y.
Emb. = 86 c.y.

1653+50

C = 5 s.f.
F = 61 s.f.

Exc. = 11 c.y.
Emb. = 82 c.y.

1653+00

C = 7 s.f.
F = 28 s.f.

Exc. = 18 c.y.
Emb. = 31 c.y.

1652+50

C = 12 s.f.
F = 6 s.f.

Exc. = 31 c.y.
Emb. = 11 c.y.

1652+00

C = 21 s.f.
F = 6 s.f

New ℄ existing ℄ roadway

60 40 20 20 40 60 R/W

New ℄ existing ℄ roadway

Exc. = 81 c.y.
Emb. = 0 c.y.

1658+00

C = 50 s.f.
F = 0 s.f.

Exc. = 71 c.y.
Emb. = 0 c.y.

1657+50

C = 27 s.f.
F = 0 s.f.

Exc. = 52 c.y.
Emb. = 1 c.y.

1657+00

C = 29 s.f.
F = 1 s.f.

Exc. = 55 c.y.
Emb. = 6 c.y.

1656+50

C = 30 s.f.
F = 5 s.f.

Exc. = 81 c.y.
Emb. = 5 c.y.

1656+00

C = 57 s.f.
F = 0 s.f.

Exc. = 60 c.y.
Emb. = 6 c.y.

1655+50

C = 8 s.f.
F = 6 s.f.

Exc. = 17 c.y.
Emb. = 11 c.y.

1655+00

C = 10 s.f.
F = 6 s.f.

New ℄ existing ℄ roadway

60 40 20 20 40 60 R/W

ORIGINAL PLAN	SURVEY PLOTTED BY	DATE 1997
	DRAWN BY K. Tamishiro / JM.	
NOTE BOOK dd/pp/pp	TRACED BY J. Fullerton/R. Tabeau	
Revisions	DESIGNED BY	
No.	QUANTITIES BY	
	CHECKED BY	

SCALE:
Horiz.: 1"=10'
Vert.: 1"=10'

SHEET No. 6 OF 25 SHEETS

FED. ROAD DIST. NO.	STATE	FED. AID PROJ. NO.	FISCAL YEAR	SHEET NO.	TOTAL SHEETS
HAWAII	HAW.	FLH-011-2(27)	1997	28	46

60 40 20 20 40 60 R/W

New ℄ existing ℄ roadway

Exc. = 15 c.y.
Emb. = 26 c.y.

3970

3960

1661+00

C = 8 s.f.
F = 6 s.f.

Exc. = 33 c.y.
Emb. = 6 c.y.

3980

3970

1660+50

C = 28 s.f.
F = 1 s.f.

Exc. = 82 c.y.
Emb. = 2 c.y.

3980

3970

1660+00

C = 61 s.f.
F = 1 s.f.

Exc. = 75 c.y.
Emb. = 2 c.y.

3980

3970

1659+50

C = 20 s.f.
F = 1 s.f.

Exc. = 98 c.y.
Emb. = 1 c.y.

3980

3970

1659+00

C = 86 s.f.
F = 0 s.f.

Exc. = 114 c.y.
Emb. = 0 c.y.

3980

3970

1658+50

C = 37 s.f.
F = 0 s.f.

New ℄ existing ℄ roadway

60 40 20 20 40 60 R/W

60 40 20 20 40 60 R/W

New ℄ existing ℄ roadway

Exc. = 20 c.y.
Emb. = 14 c.y.

3960

3950

1664+00

C = 17 s.f.
F = 3 s.f.

Exc. = 76 c.y.
Emb. = 3 c.y.

3970

3960

1663+50

C = 65 s.f.
F = 0 s.f.

Exc. = 125 c.y.
Emb. = 0 c.y.

3970

3960

1663+00

C = 70 s.f.
F = 0 s.f.

Exc. = 107 c.y.
Emb. = 0 c.y.

3970

3960

1662+50

C = 46 s.f.
F = 0 s.f.

Exc. = 50 c.y.
Emb. = 10 c.y.

3970

3960

1662+00

C = 8 s.f.
F = 11 s.f.

Exc. = 15 c.y.
Emb. = 31 c.y.

3970

3960

1661+50

C = 8 s.f.
F = 22 s.f.

SCALE:
Horiz.: 1"=10'
Vert.: 1"=10'

New ℄ existing ℄ roadway

60 40 20 20 40 60 R/W

ORIGINAL PLAN		DATE 7/1997
	SURVEY PLOTTED BY	
	DRAWN BY K. Tamashiro / JM.	
	TRACED BY	
NOTE BOOK dd&pwp/vp	CHECKED BY J. Fujimoto/R. Tabeau	
NO. Sheet/of	QUANTITIES BY	
	CHECKED BY	

SHEET No. 7 OF 25 SHEETS

FED. ROAD DIST. NO.	STATE	FED. AID PROJ. NO.	FISCAL YEAR	SHEET NO.	TOTAL SHEETS
HAWAII	HAW.	FLH-011-2(27)	1997	29	46

60 40 20 20 40 60

R/W R/W

New ℄ existing ℄ roadway

Exc. - 16 c.y.
Emb. - 89 c.y.

1667+00

C - 6 s.f.
F - 67 s.f.

Exc. - 12 c.y.
Emb. - 109 c.y.

1666+50

C - 7 s.f.
F - 51 s.f.

Exc. - 14 c.y.
Emb. - 81 c.y.

1666+00

C - 8 s.f.
F - 36 s.f.

Exc. - 27 c.y.
Emb. - 35 c.y.

1665+50

C - 21 s.f.
F - 2 s.f.

Exc. - 37 c.y.
Emb. - 3 c.y.

1665+00

C - 19 s.f.
F - 1 s.f.

Exc. - 22 c.y.
Emb. - 12 c.y.

1664+50

C - 5 s.f.
F - 12 s.f.

New ℄ existing ℄ roadway

R/W R/W

60 40 20 20 40 60

Exc. - 14 c.y.
Emb. - 88 c.y.

1670+50

C - 7 s.f.
F - 82 s.f.

Exc. - 13 c.y.
Emb. - 126 c.y.

1670+00

C - 7 s.f.
F - 54 s.f.

Exc. - 15 c.y.
Emb. - 58 c.y.

1669+50

C - 9 s.f.
F - 9 s.f.

Exc. - 42 c.y.
Emb. - 8 c.y.

1669+00

C - 36 s.f.
F - 0 s.f.

Exc. - 43 c.y.
Emb. - 1 c.y.

To Namakani Paio Camp Grounds

1668+50

C - 10 s.f.
F - 1 s.f.

Exc. - 29 c.y.
Emb. - 6 c.y.

1668+00

C - 21 s.f.
F - 6 s.f.

Exc. - 30 c.y.
Emb. - 32 c.y.

1667+50

C - 11 s.f.
F - 29 s.f.

New ℄ existing ℄ roadway

R/W R/W

60 40 20 20 40 60

3960 3950 3940 3930 3920

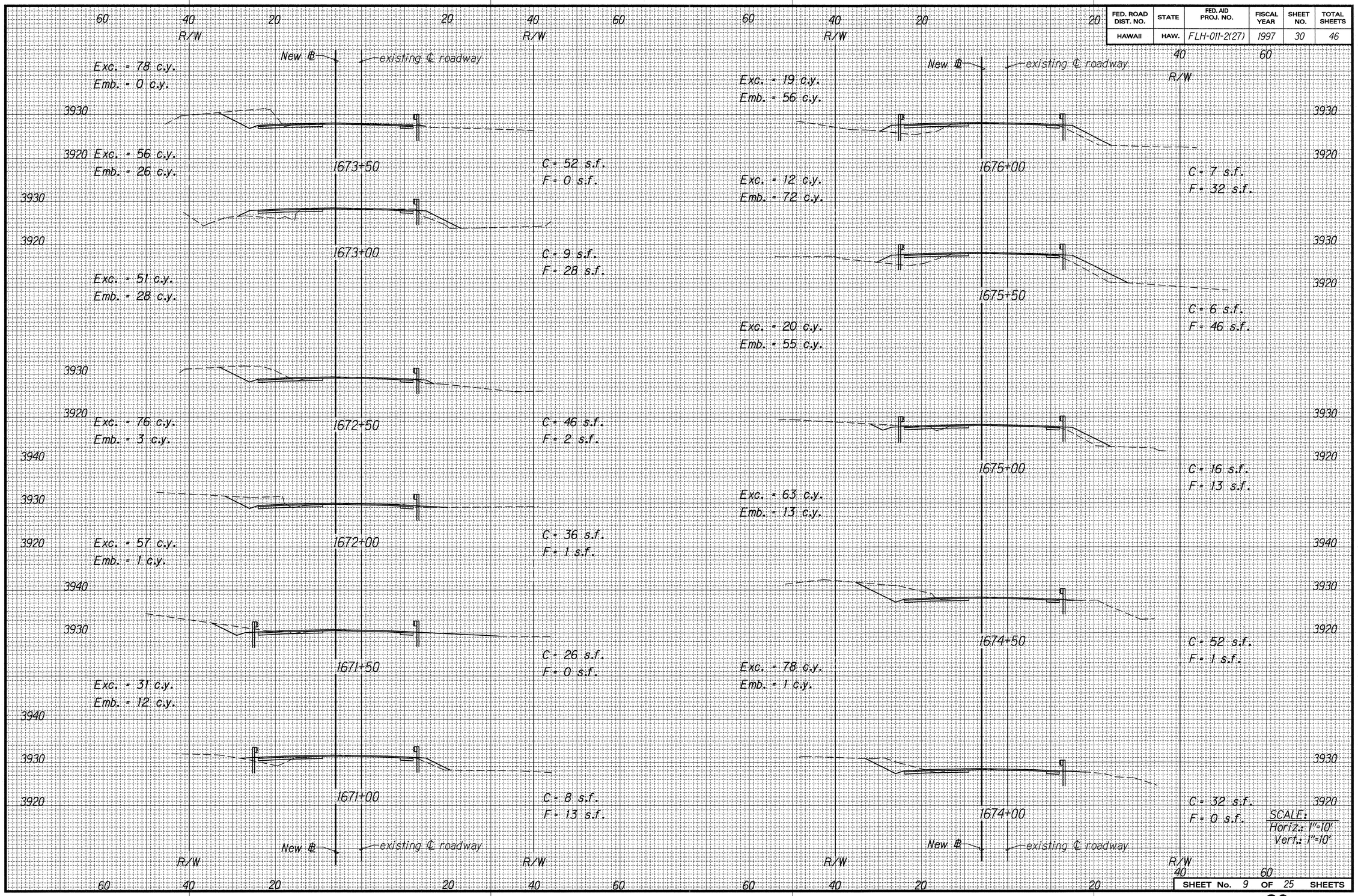
ORIGINAL PLAN

SURVEY PLOTTED BY
DRAWN BY K. Tamashiro / MK DATE 7/1997
TRACED BY
DESIGNED BY J. Fujimoto/R. Tabasa
NOTE BOOK
QUANTITIES BY
CHECKED BY

SCALE:
Horiz.: 1"=10'
Vert.: 1"=10'

SHEET No. 8 OF 25 SHEETS

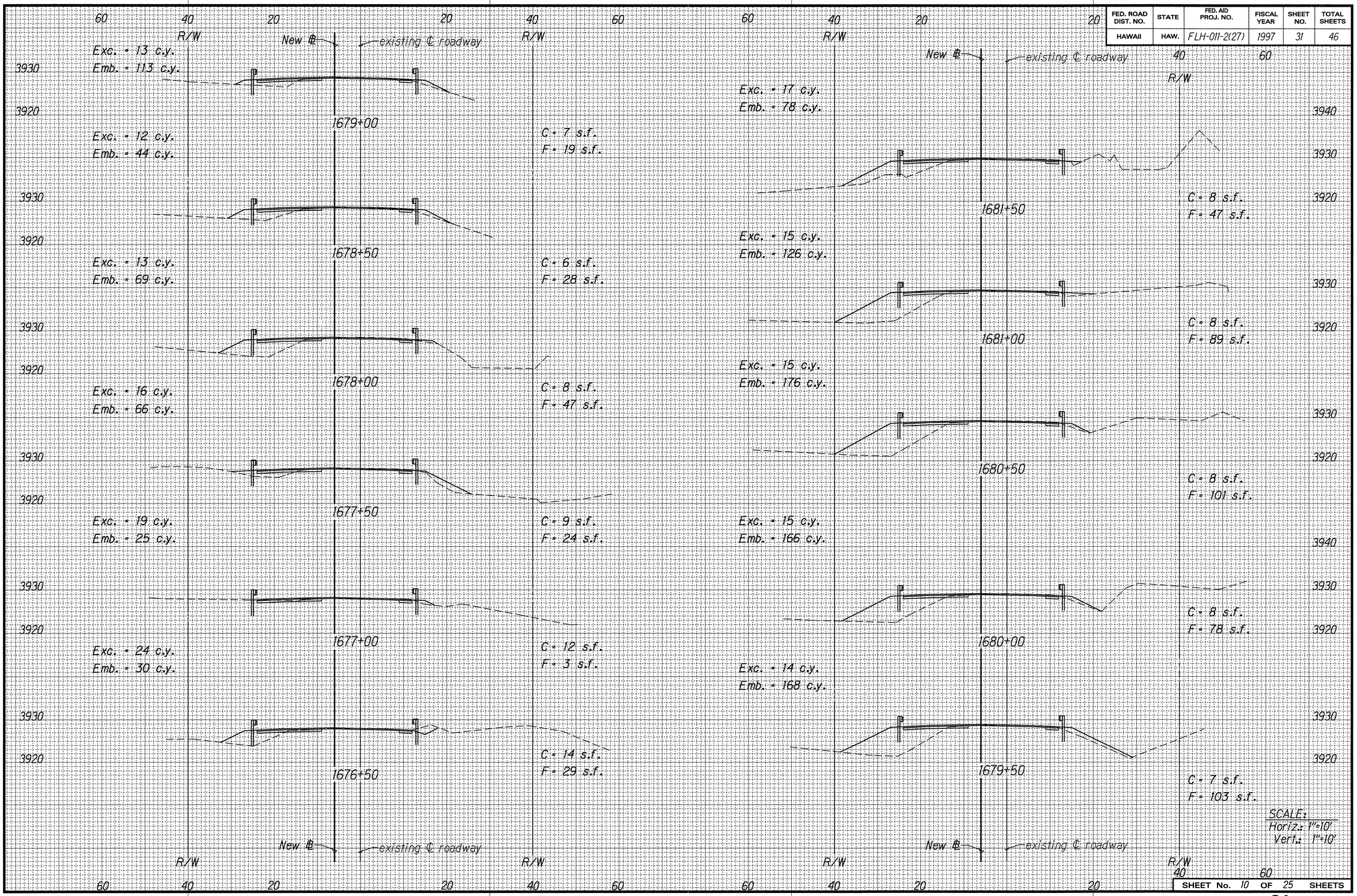
FED. ROAD DIST. NO.	STATE	FED. AID PROJ. NO.	FISCAL YEAR	SHEET NO.	TOTAL SHEETS
HAWAII	HAW.	FLH-011-2(27)	1997	30	46



ORIGINAL PLAN	SURVEY PLOTTED BY	DATE 7-15-97
	DRAWN BY K. Tanifuda / JM	
NOTE BOOK Gillespie Vol. Page No.	TRACED BY J. Fujimoto/R. Tatsuu	
	DESIGNED BY	
	QUANTITIES BY	
	CHECKED BY	

SHEET No. 9 OF 25 SHEETS

FED. ROAD DIST. NO.	STATE	FED. AID PROJ. NO.	FISCAL YEAR	SHEET NO.	TOTAL SHEETS
HAWAII	HAW.	FLH-011-2(27)	1997	31	46



ORIGINAL PLAN	SURVEY PLOTTED BY	DATE
	DRAWN BY K. Tomihiro / JM	7/13/97
NOTE BOOK dd/pm/pp Sketch-dd No.	TRACED BY J. Fullmoto/R. Takasu	
	DESIGNED BY	
	QUANTITIES BY	
	CHECKED BY	

SCALE:
Horiz.: 1"=10'
Vert.: 1"=10'

SHEET No. 10 OF 25 SHEETS

FED. ROAD DIST. NO.	STATE	FED. AID PROJ. NO.	FISCAL YEAR	SHEET NO.	TOTAL SHEETS
HAWAII	HAW.	FLH-011-2(27)	1997	32	46

60 40 20 20 40 60 R/W

New ℄ existing ℄ roadway

Exc. = 121 c.y.
Emb. = 0 c.y.

3940
3930
3920

1684+00

C = 86 s.f.
F = 0 s.f.

Exc. = 181 c.y.
Emb. = 1 c.y.

1683+50

C = 110 s.f.
F = 1 s.f.

Exc. = 228 c.y.
Emb. = 2 c.y.

1683+00

C = 136 s.f.
F = 1 s.f.

Exc. = 239 c.y.
Emb. = 1 c.y.

1682+50

C = 122 s.f.
F = 0 s.f.

Exc. = 122 c.y.
Emb. = 34 c.y.

1682+00

C = 10 s.f.
F = 37 s.f.

60 40 20 20 40 60 R/W

New ℄ existing ℄ roadway

Exc. = 43 c.y.
Emb. = 24 c.y.

3930
3920
3910

1686+50

C = 15 s.f.
F = 24 s.f.

Exc. = 20 c.y.
Emb. = 112 c.y.

1686+00

C = 7 s.f.
F = 98 s.f.

Exc. = 13 c.y.
Emb. = 144 c.y.

1685+50

C = 7 s.f.
F = 58 s.f.

Exc. = 14 c.y.
Emb. = 65 c.y.

1685+00

C = 8 s.f.
F = 12 s.f.

Exc. = 49 c.y.
Emb. = 11 c.y.

1684+50

C = 45 s.f.
F = 0 s.f.

New ℄ existing ℄ roadway

60 40 20 20 40 60 R/W

ORIGINAL PLAN	SURVEY PLOTTED BY	DATE 7/1/97
	DRAWN BY K. Tashiro / JM	
NOTE BOOK dd&jw/gs Sawmill No.	TRACED BY J. Fujimoto/R. Takeuu	
	DESIGNED BY	
	QUANTITIES BY	
	CHECKED BY	

SCALE:
Horiz.: 1"=10'
Vert.: 1"=10'

SHEET No. 11 OF 25 SHEETS

FED. ROAD DIST. NO.	STATE	FED. AID PROJ. NO.	FISCAL YEAR	SHEET NO.	TOTAL SHEETS
HAWAII	HAW.	FLH-011-2(27)	1997	33	46

60 40 20 20 40 60 R/W

New ℄ existing ℄ roadway

Exc. = 71 c.y.
Emb. = 0 c.y.

3920 3910

1689+50

C = 36 s.f.
F = 0 s.f.

Exc. = 64 c.y.
Emb. = 0 c.y.

3920 3910

1689+00

C = 33 s.f.
F = 0 s.f.

Exc. = 81 c.y.
Emb. = 0 c.y.

3930 3920

1688+50

C = 55 s.f.
F = 0 s.f.

Exc. = 99 c.y.
Emb. = 0 c.y.

3910 3930

1688+00

C = 52 s.f.
F = 0 s.f.

Exc. = 88 c.y.
Emb. = 0 c.y.

3920 3930

1687+50

C = 43 s.f.
F = 0 s.f.

Exc. = 69 c.y.
Emb. = 2 c.y.

3920 3930

1687+00

C = 31 s.f.
F = 2 s.f.

3910

New ℄ existing ℄ roadway

R/W 60 40 20 20 40 60

60 40 20 20 40 60 R/W

New ℄ existing ℄ roadway

Exc. = 13 c.y.
Emb. = 59 c.y.

3910 3900

1693+00

C = 8 s.f.
F = 26 s.f.

Exc. = 16 c.y.
Emb. = 39 c.y.

3910 3900

1692+50

C = 9 s.f.
F = 16 s.f.

Exc. = 16 c.y.
Emb. = 26 c.y.

3910 3900

1692+00

C = 8 s.f.
F = 12 s.f.

Exc. = 15 c.y.
Emb. = 20 c.y.

3910 3900

1691+50

C = 8 s.f.
F = 10 s.f.

Exc. = 17 c.y.
Emb. = 11 c.y.

3920 3910

1691+00

C = 10 s.f.
F = 2 s.f.

Exc. = 52 c.y.
Emb. = 2 c.y.

3920 3910

1690+50

C = 46 s.f.
F = 0 s.f.

Exc. = 81 c.y.
Emb. = 0 c.y.

3920 3910

1690+00

C = 41 s.f.
F = 0 s.f.

New ℄ existing ℄ roadway

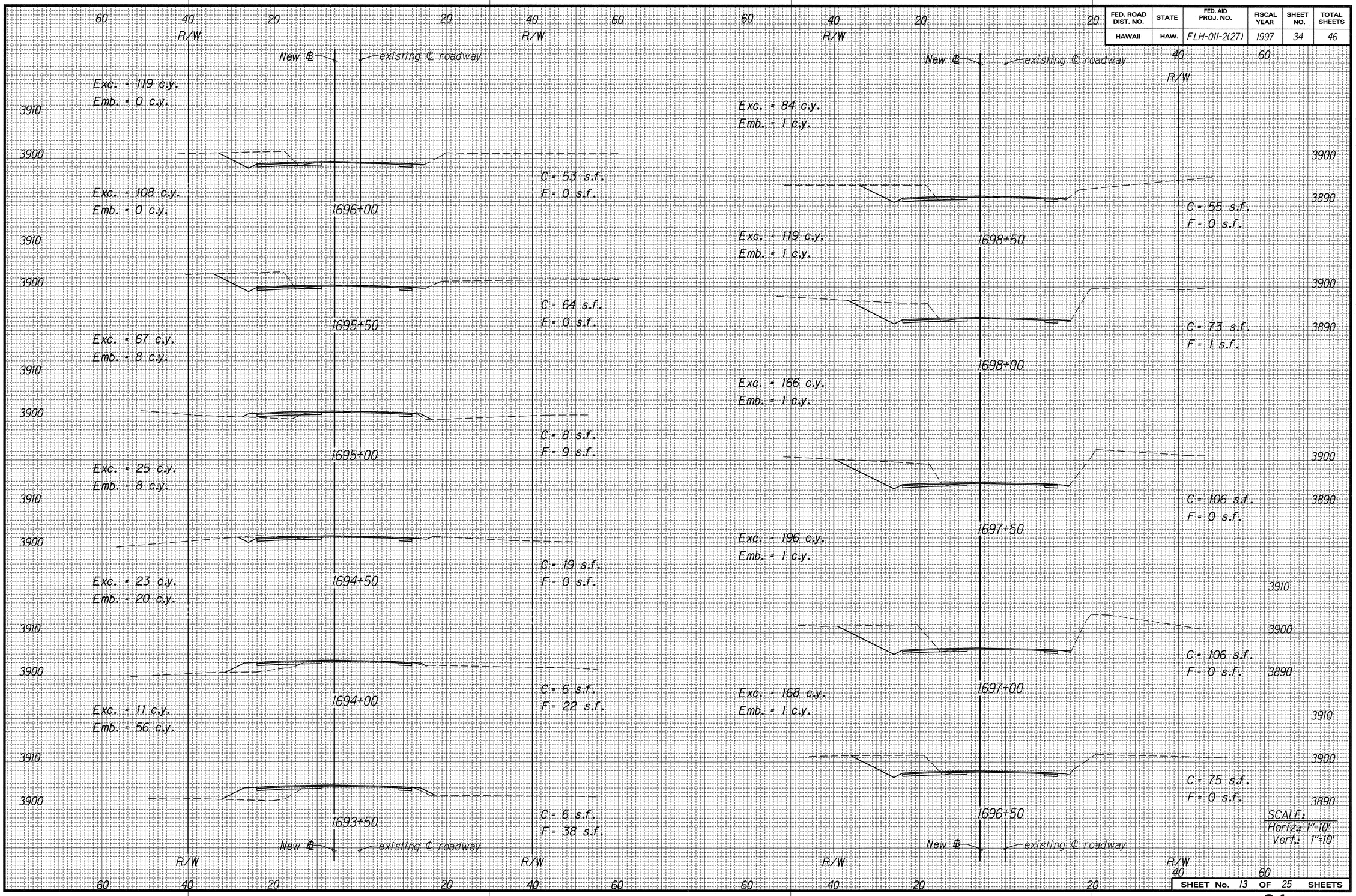
R/W 40 60

SCALE:
Horiz.: 1"=10'
Vert.: 1"=10'

SHEET No. 12 OF 25 SHEETS

ORIGINAL PLAN	SURVEY PLOTTED BY	DATE 7/15/97
	DRAWN BY K. Tomishita / MK	
NOTE BOOK dd&pm/pp	TRACED BY	
DATA VERIFIED	DESIGNED BY J. Fujimoto/R. Tabasa	
	QUANTITIES BY	
	CHECKED BY	

FED. ROAD DIST. NO.	STATE	FED. AID PROJ. NO.	FISCAL YEAR	SHEET NO.	TOTAL SHEETS
HAWAII	HAW.	FLH-011-2(27)	1997	34	46

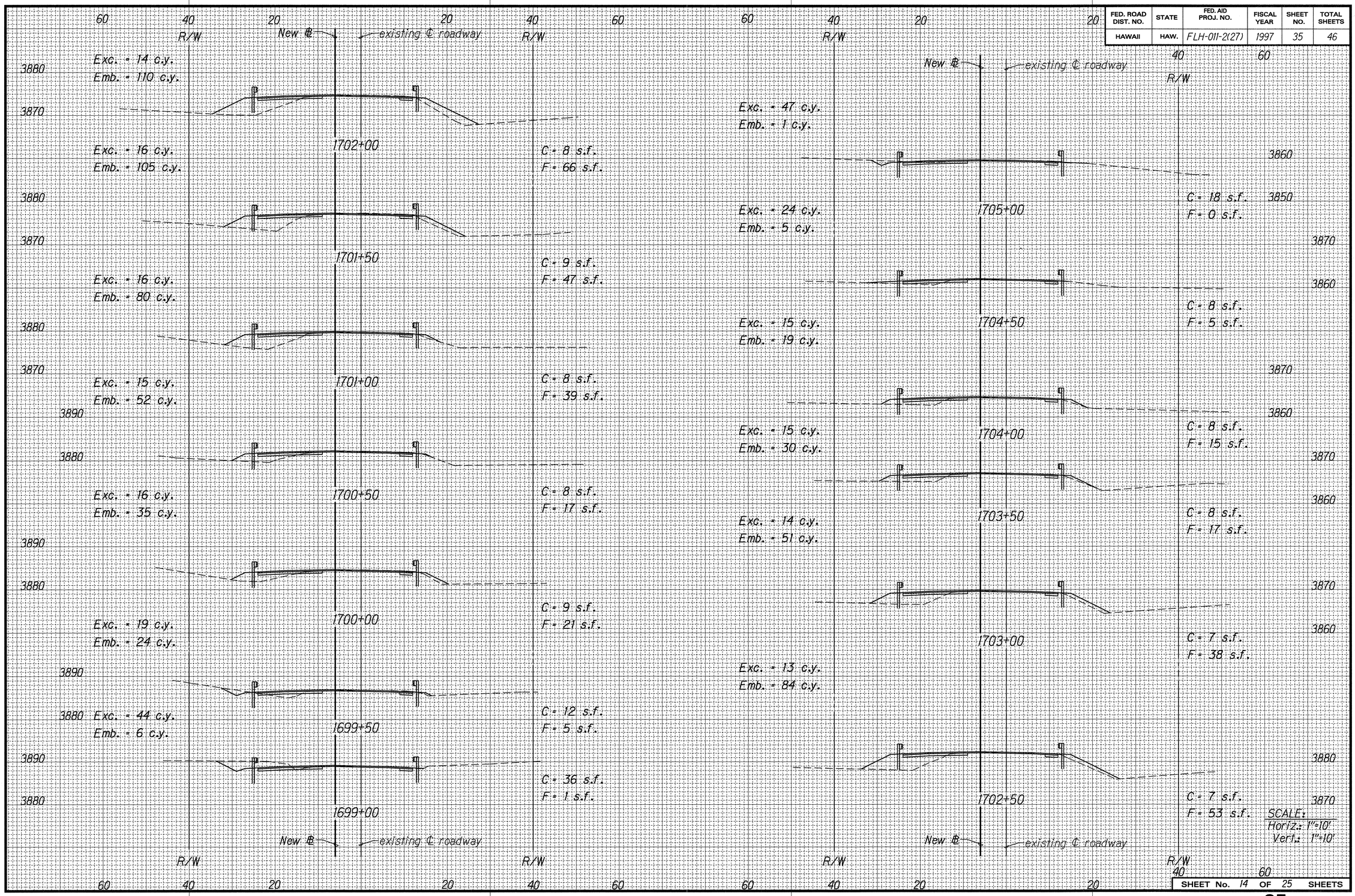


ORIGINAL PLAN	SURVEY PLOTTED BY	DATE 1997
	DRAWN BY K. Tom-Hitch / JM	
	TRACED BY	
NOTE BOOK REFERENCE	DESIGNED BY T. Fujimoto/A. Takasu	
	QUANTITIES BY	
	CHECKED BY	

SCALE:
Horiz.: 1"=10'
Vert.: 1"=10'

SHEET No. 13 OF 25 SHEETS

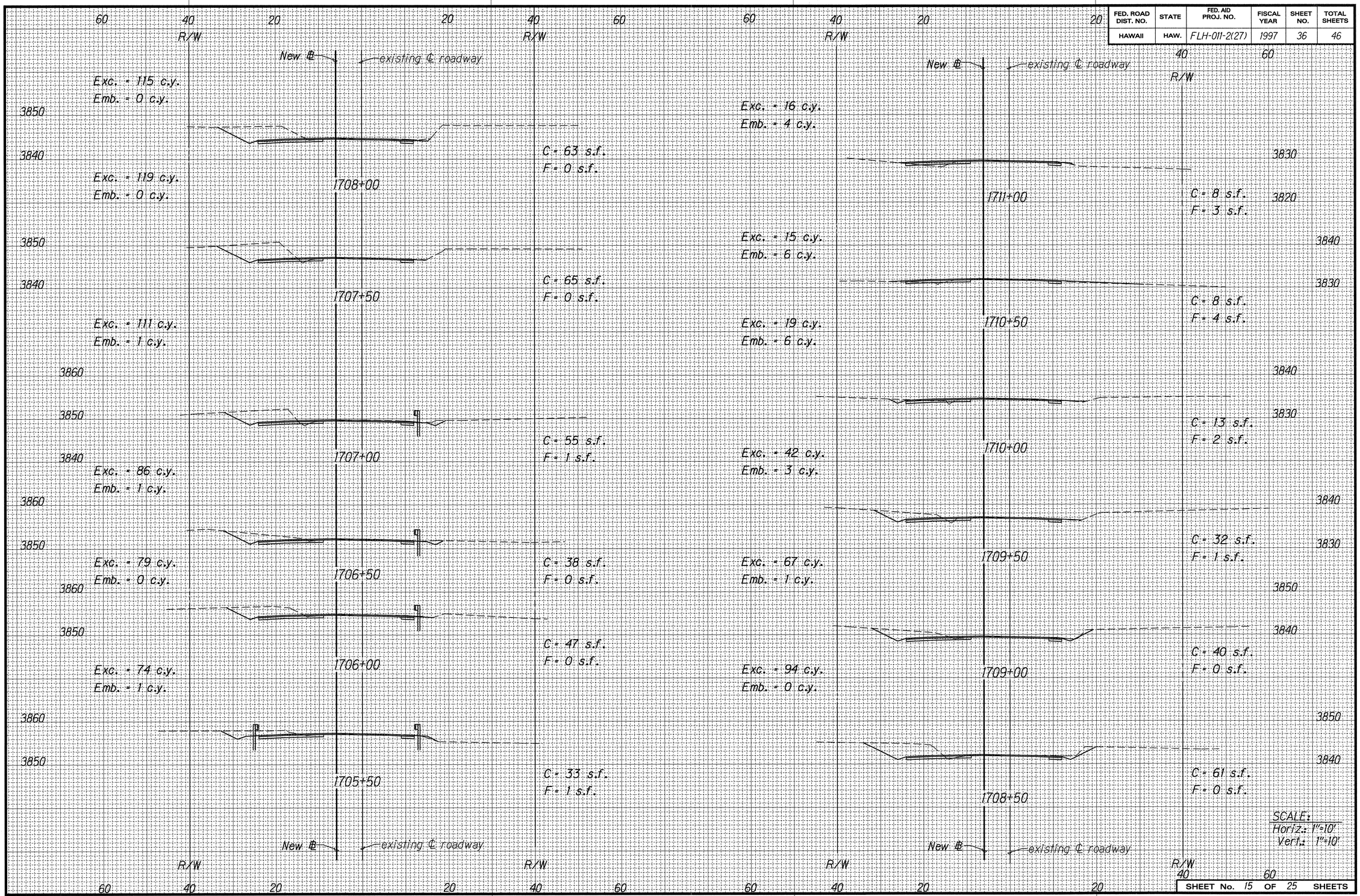
FED. ROAD DIST. NO.	STATE	FED. AID PROJ. NO.	FISCAL YEAR	SHEET NO.	TOTAL SHEETS
HAWAII	HAW.	FLH-011-2(27)	1997	35	46



ORIGINAL PLAN	SURVEY PLOTTED BY	DATE 5-13-97
	DRAWN BY K. Tomihiro / JM	
	TRACED BY	
NOTE BOOK dd/pp/pg	DESIGNED BY J. Fujimoto/K. Tatsuno	
CK'D BY dd/pp/pg	QUANTITIES BY	
	CHECKED BY	

SHEET No. 14 OF 25 SHEETS

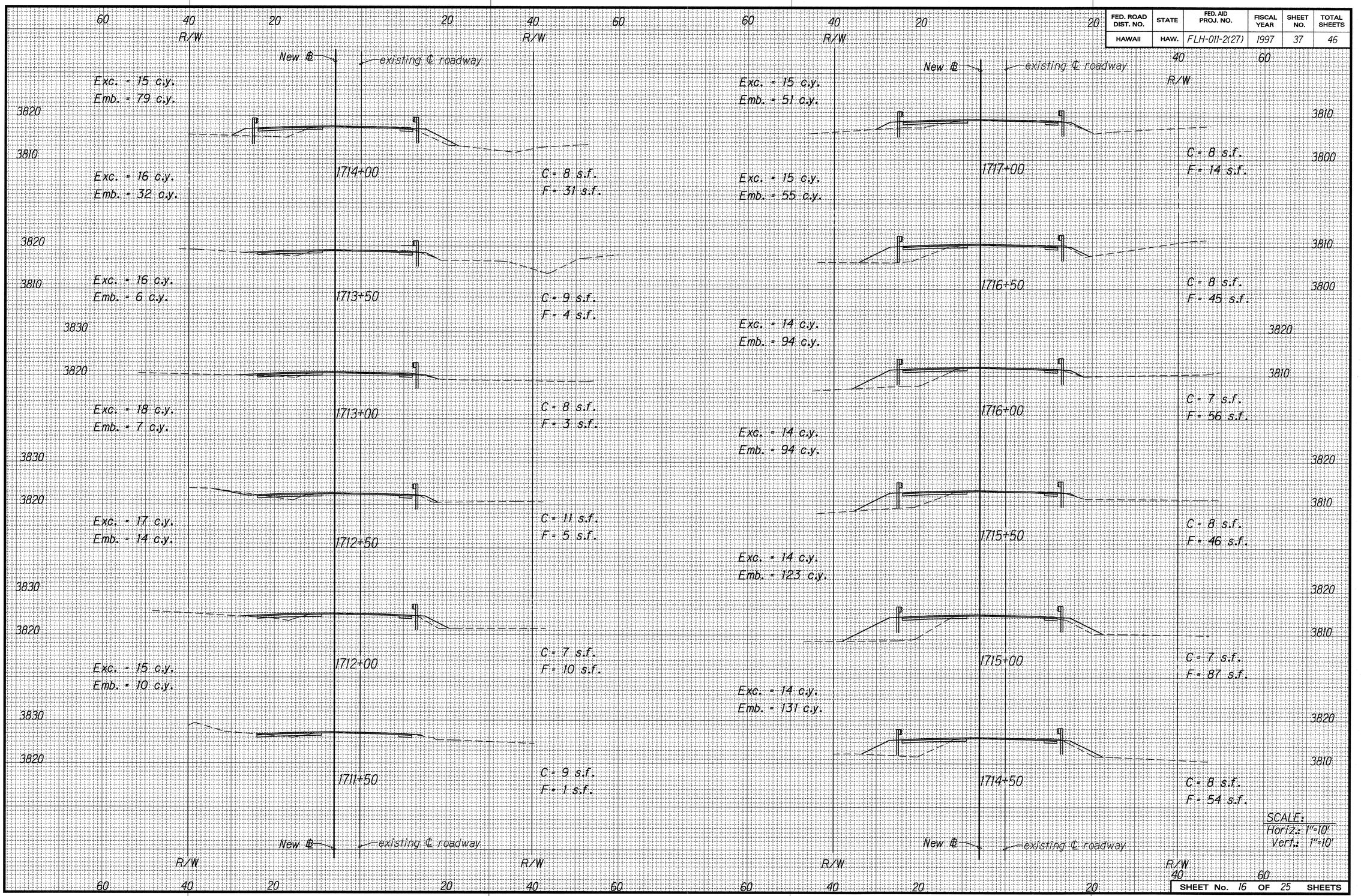
FED. ROAD DIST. NO.	STATE	FED. AID PROJ. NO.	FISCAL YEAR	SHEET NO.	TOTAL SHEETS
HAWAII	HAW.	FLH-011-2(27)	1997	36	46



ORIGINAL PLAN	SURVEY PLOTTED BY	DATE 12/3/97
	DRAWN BY K. Tomihiro / MK	
NOTE BOOK dd5pm'96 Sheet#68	TRACED BY J. Fujimoto/R. Tabasu	
	DESIGNED BY	
	QUANTITIES BY	
No.	CHECKED BY	

SHEET No. 15 OF 25 SHEETS

FED. ROAD DIST. NO.	STATE	FED. AID PROJ. NO.	FISCAL YEAR	SHEET NO.	TOTAL SHEETS
HAWAII	HAW.	FLH-011-2(27)	1997	37	46



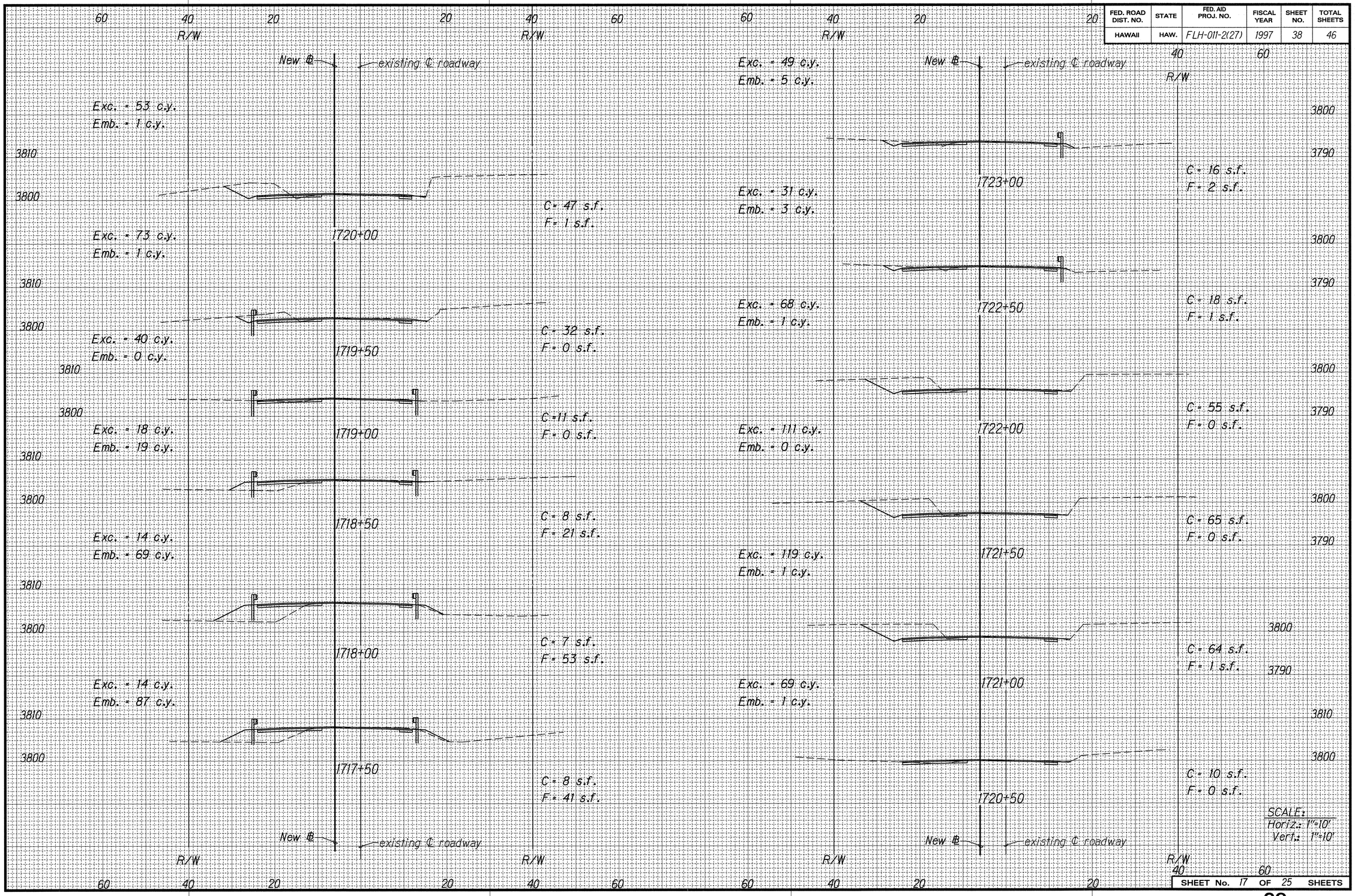
ORIGINAL PLAN

SURVEY PLOTTED BY _____ DATE 12/3/97
DRAWN BY K. Tomiita / JM
TRACED BY
DESIGNED BY T. Fullmer/R. Tabesu
NOTE BOOK dd&grp/gp
QUANTITIES BY
CHECKED BY

SCALE:
Horiz.: 1"=10'
Vert.: 1"=10'

SHEET No. 16 OF 25 SHEETS

FED. ROAD DIST. NO.	STATE	FED. AID PROJ. NO.	FISCAL YEAR	SHEET NO.	TOTAL SHEETS
HAWAII	HAW.	FLH-011-2(27)	1997	38	46



ORIGINAL PLAN	SURVEY PLOTTED BY	DATE
	DRAWN BY K. Tomihiro / JM	7/97
NOTE BOOK dd6pargo Sketch.dgn No.	TRACED BY K. Fullmer/N. Tatsuno	
	DESIGN BY	
	QUANTITIES BY	
	CHECKED BY	

SCALE:
Horiz.: 1"=10'
Vert.: 1"=10'

SHEET No. 17 OF 25 SHEETS

FED. ROAD DIST. NO.	STATE	FED. AID PROJ. NO.	FISCAL YEAR	SHEET NO.	TOTAL SHEETS
HAWAII	HAW.	FLH-011-2(27)	1997	39	46

ORIGINAL PLAN	SURVEY PLOTTED BY	DATE	7/13/97
	DRAWN BY K. Tsenlifidis / MK		
	TRACED BY J. Fujimoto/R. Tatsuu		
NOTE BOOK dd/page/ss	DESIGNED BY		
	QUANTITIES BY		
No. remarks	CHECKED BY		

60 40 20 20 40 60

R/W R/W R/W R/W

New ℄ existing ℄ roadway

Exc. - 13 c.y.
Emb. - 80 c.y.

3790 3780

1726+00

C - 7 s.f.
F - 43 s.f.

Exc. - 14 c.y.
Emb. - 85 c.y.

3790 3780

1725+50

C - 8 s.f.
F - 49 s.f.

Exc. - 13 c.y.
Emb. - 97 c.y.

3790 3780

1725+00

C - 6 s.f.
F - 56 s.f.

Exc. - 13 c.y.
Emb. - 75 c.y.

3790 3780

1724+50

C - 8 s.f.
F - 25 s.f.

Exc. - 42 c.y.
Emb. - 28 c.y.

3800 3790 3780

1724+00

C - 37 s.f.
F - 5 s.f.

Exc. - 69 c.y.
Emb. - 7 c.y.

3800 3790

1723+50

C - 37 s.f.
F - 3 s.f.

New ℄ existing ℄ roadway

R/W R/W R/W R/W

60 40 20 20 40 60

Exc. - 15 c.y.
Emb. - 97 c.y.

3780 3770

1729+00

C - 8 s.f.
F - 71 s.f.

Exc. - 16 c.y.
Emb. - 85 c.y.

3780 3770

1728+50

C - 9 s.f.
F - 21 s.f.

Exc. - 18 c.y.
Emb. - 21 c.y.

3780 3770

1728+00

C - 10 s.f.
F - 2 s.f.

Exc. - 18 c.y.
Emb. - 16 c.y.

3790 3780

1727+50

C - 9 s.f.
F - 15 s.f.

Exc. - 15 c.y.
Emb. - 56 c.y.

3790 3780 3540

1727+00

C - 7 s.f.
F - 46 s.f.

Exc. - 13 c.y.
Emb. - 82 c.y.

3790 3780 3770

1726+50

C - 7 s.f.
F - 43 s.f.

New ℄ existing ℄ roadway

R/W R/W R/W R/W

60 40 20 20 40 60

SCALE:
Horiz.: 1"=10'
Vert.: 1"=10'

SHEET No. 18 OF 25 SHEETS

FED. ROAD DIST. NO.	STATE	FED. AID PROJ. NO.	FISCAL YEAR	SHEET NO.	TOTAL SHEETS
HAWAII	HAW.	FLH-011-2(27)	1997	40	46

60 40 20 20 40 60 R/W

New ℄ existing ℄ roadway

Exc. = 96 c.y.
Emb. = 1 c.y.

3770 3760

C = 24 s.f.
F = 1 s.f.

Exc. = 39 c.y.
Emb. = 2 c.y.

1732+00

3770 3760

C = 18 s.f.
F = 1 s.f.

Exc. = 108 c.y.
Emb. = 2 c.y.

1731+50

3780 3770

C = 99 s.f.
F = 1 s.f.

Exc. = 139 c.y.
Emb. = 2 c.y.

1731+00

3780 3770

C = 51 s.f.
F = 1 s.f.

Exc. = 95 c.y.
Emb. = 3 c.y.

1730+50

3780 3770

C = 52 s.f.
F = 2 s.f.

Exc. = 56 c.y.
Emb. = 33 c.y.

1730+00

3780 3770

C = 8 s.f.
F = 34 s.f.

1729+50

New ℄ existing ℄ roadway

60 40 20 20 40 60 R/W

60 40 20 20 40 60 R/W

New ℄ existing ℄ roadway

Exc. = 18 c.y.
Emb. = 25 c.y.

3760 3750

C = 10 s.f.
F = 8 s.f.

1735+00

Exc. = 23 c.y.
Emb. = 11 c.y.

3760 3750

C = 15 s.f.
F = 4 s.f.

1734+50

Exc. = 52 c.y.
Emb. = 4 c.y.

3760 3750

C = 41 s.f.
F = 0 s.f.

1734+00

Exc. = 66 c.y.
Emb. = 3 c.y.

3770 3760

C = 30 s.f.
F = 3 s.f.

1733+50

Exc. = 94 c.y.
Emb. = 4 c.y.

3770 3760

C = 72 s.f.
F = 1 s.f.

1733+00

Exc. = 141 c.y.
Emb. = 1 c.y.

3770 3760

C = 80 s.f.
F = 0 s.f.

1732+50

New ℄ existing ℄ roadway

60 40 20 20 40 60 R/W

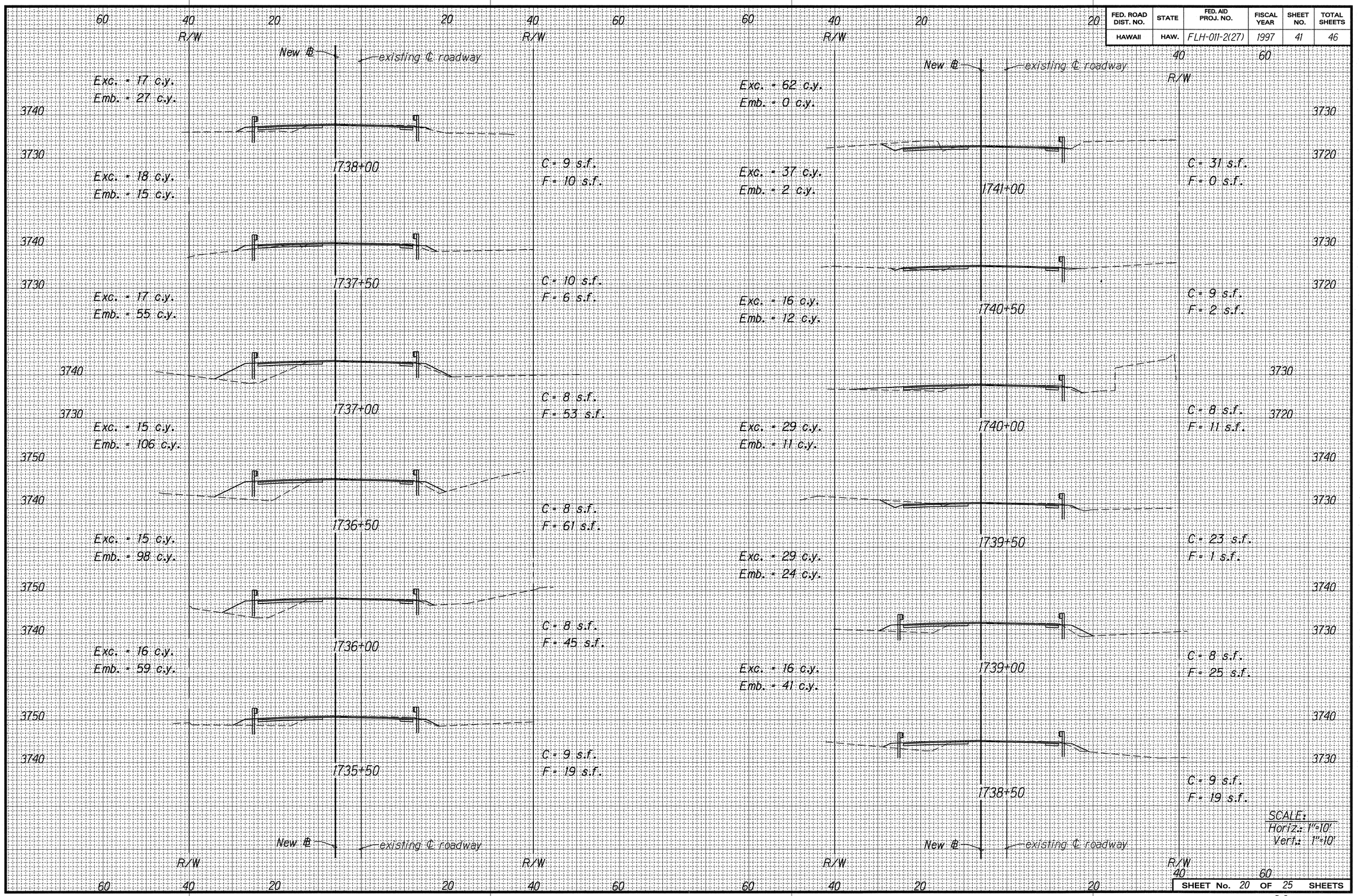
ORIGINAL PLAN

SURVEY PLOTTED BY
DRAWN BY K. Tamifuda / MK DATE 7/97
TRACED BY
DESIGNED BY J. Fujimoto/R. Tabuso
NOTE BOOK
QUANTITIES BY
CHECKED BY

SCALE:
Horiz.: 1"=10'
Vert.: 1"=10'

SHEET No. 19 OF 25 SHEETS

FED. ROAD DIST. NO.	STATE	FED. AID PROJ. NO.	FISCAL YEAR	SHEET NO.	TOTAL SHEETS
HAWAII	HAW.	FLH-011-2(27)	1997	41	46



ORIGINAL PLAN	SURVEY PLOTTED BY	DATE 12/5/97
	DRAWN BY K. Tanishita / JM	
NOTE BOOK dd&pm pp	TRACED BY	
	DESIGNED BY J. Fujimoto/S. Takasu	
	QUANTITIES BY	
	CHECKED BY	

SCALE:
Horiz.: 1"=10'
Vert.: 1"=10'

SHEET No. 20 OF 25 SHEETS

FED. ROAD DIST. NO.	STATE	FED. AID PROJ. NO.	FISCAL YEAR	SHEET NO.	TOTAL SHEETS
HAWAII	HAW.	FLH-011-2(27)	1997	42	46

60 40 20 20 40 60 R/W

New ℄ existing ℄ roadway

Exc. = 35 c.y.
Emb. = 9 c.y.

3710 3700

1744+00

C = 9 s.f.
F = 8 s.f.

Exc. = 18 c.y.
Emb. = 86 c.y.

3710 3700

1743+50

C = 10 s.f.
F = 85 s.f.

Exc. = 18 c.y.
Emb. = 105 c.y.

3720 3710 3700

1743+00

C = 9 s.f.
F = 28 s.f.

Exc. = 47 c.y.
Emb. = 26 c.y.

3720 3710

1742+50

C = 42 s.f.
F = 0 s.f.

Exc. = 71 c.y.
Emb. = 0 c.y.

3720 3710

1742+00

C = 35 s.f.
F = 0 s.f.

Exc. = 66 c.y.
Emb. = 0 c.y.

3720 3710

1741+50

C = 36 s.f.
F = 0 s.f.

New ℄ existing ℄ roadway

R/W 60 40 20 20 40 60

60 40 20 20 40 60 R/W

New ℄ existing ℄ roadway

Exc. = 14 c.y.
Emb. = 17 c.y.

3700

1747+50

C = 7 s.f.
F = 15 s.f.

Exc. = 14 c.y.
Emb. = 32 c.y.

3700 3690

1747+00

C = 8 s.f.
F = 20 s.f.

Exc. = 14 c.y.
Emb. = 30 c.y.

3710 3700 3690

1746+50

C = 7 s.f.
F = 12 s.f.

Exc. = 14 c.y.
Emb. = 13 c.y.

3710 3700

1746+00

C = 8 s.f.
F = 2 s.f.

Exc. = 15 c.y.
Emb. = 11 c.y.

3710 3700

1745+50

C = 8 s.f.
F = 10 s.f.

Exc. = 16 c.y.
Emb. = 14 c.y.

3710 3700

1745+00

C = 9 s.f.
F = 5 s.f.

Exc. = 35 c.y.
Emb. = 6 c.y.

3710 3700

1744+50

C = 29 s.f.
F = 2 s.f.

New ℄ existing ℄ roadway

R/W 60 40 20 20 40 60

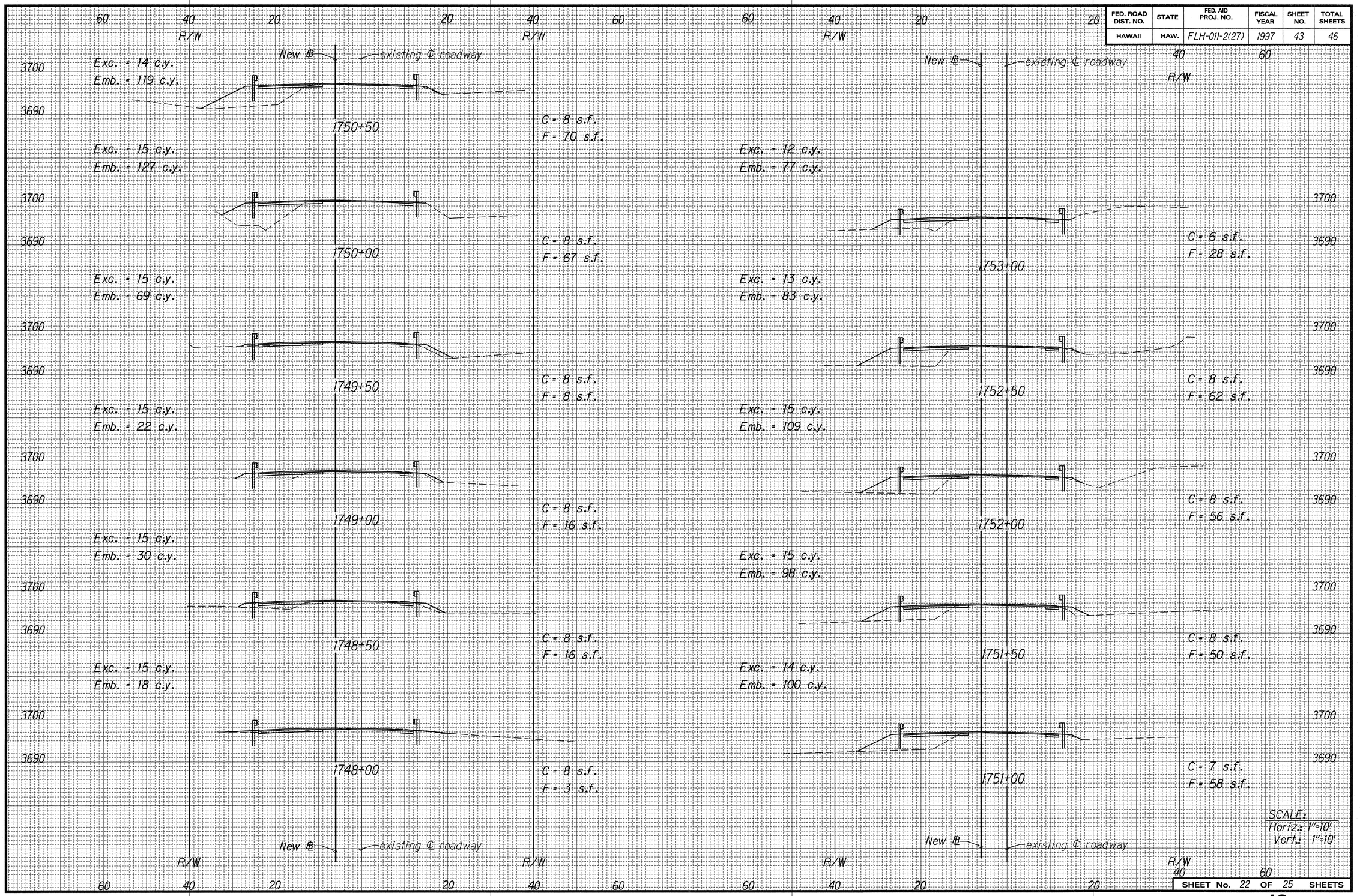
ORIGINAL PLAN	SURVEY PLOTTED BY	DATE 12-15-97
	DRAWN BY K. Tomihiro / MK	
NOTE BOOK dd@ngo Remarks	TRACED BY J. Fujimoto/R. Takasu	
	DESIGNED BY	
	QUANTITIES BY	
	CHECKED BY	

SCALE:
Horiz.: 1"=10'
Verf.: 1"=10'

SHEET No. 21 OF 25 SHEETS

FED. ROAD DIST. NO.	STATE	FED. AID PROJ. NO.	FISCAL YEAR	SHEET NO.	TOTAL SHEETS
HAWAII	HAW.	FLH-011-2(27)	1997	43	46

ORIGINAL PLAN	SURVEY PLOTTED BY	DATE 7/31/97
	DRAWN BY K. Tsenihiro / MK	
	TRACED BY	
NOTE BOOK	DESIGNED BY J. Fujiwara/R. Tatsuu	
	QUANTITIES BY	
	CHECKED BY	



SCALE:
Horiz.: 1"=10'
Vert.: 1"=10'

SHEET No. 22 OF 25 SHEETS

FED. ROAD DIST. NO.	STATE	FED. AID PROJ. NO.	FISCAL YEAR	SHEET NO.	TOTAL SHEETS
HAWAII	HAW.	FLH-011-2(27)	1997	44	46

60 40 20 20 40 60 R/W

New ℄ existing ℄ roadway

Exc. = 20 c.y.
Emb. = 92 c.y.

3700 3690

1755+50

C = 10 s.f.
F = 47 s.f.

Exc. = 31 c.y.
Emb. = 44 c.y.

3700 3690

1755+00

C = 24 s.f.
F = 0 s.f.

Exc. = 51 c.y.
Emb. = 0 c.y.

3700 3690

1754+50

C = 31 s.f.
F = 0 s.f.

Exc. = 93 c.y.
Emb. = 0 c.y.

3700 3690

1754+00

C = 69 s.f.
F = 0 s.f.

Exc. = 70 c.y.
Emb. = 51 c.y.

3700 3690

1753+50

C = 7 s.f.
F = 55 s.f.

60 40 20 20 40 60 R/W

New ℄ existing ℄ roadway

Exc. = 80 c.y.
Emb. = 0 c.y.

1758+50

C = 52 s.f.
F = 0 s.f.

Exc. = 105 c.y.
Emb. = 0 c.y.

1758+00

C = 61 s.f.
F = 0 s.f.

Exc. = 134 c.y.
Emb. = 0 c.y.

1757+50

C = 84 s.f.
F = 0 s.f.

Exc. = 120 c.y.
Emb. = 0 c.y.

1757+00

C = 46 s.f.
F = 0 s.f.

Exc. = 68 c.y.
Emb. = 0 c.y.

1756+50

C = 27 s.f.
F = 0 s.f.

Exc. = 36 c.y.
Emb. = 48 c.y.

1756+00

C = 12 s.f.
F = 52 s.f.

3700 3690 3680

60 40 20 20 40 60 R/W

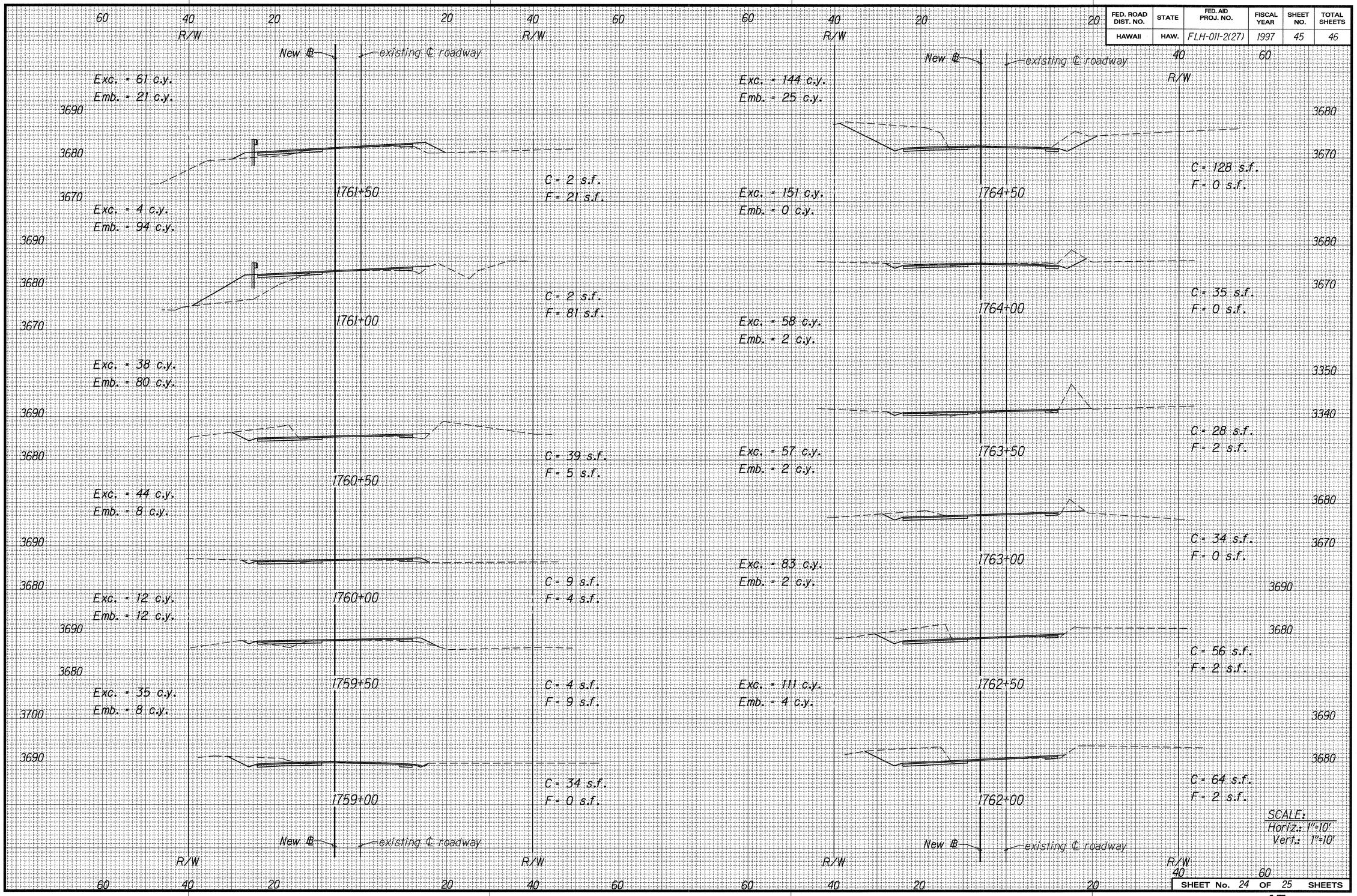
New ℄ existing ℄ roadway

ORIGINAL PLAN	SURVEY PLOTTED BY	DATE 7/97
	DRAWN BY K. Tanihiro / JM	
NOTE BOOK Volleyball Interchange Nos. 463	TRACED BY J. Fujimoto/R. Takeuu	
	DESIGNED BY	
	QUANTITIES BY	
	CHECKED BY	

SCALE:
Horiz.: 1"=10'
Vert.: 1"=10'

SHEET No. 23 OF 25 SHEETS

FED. ROAD DIST. NO.	STATE	FED. AID PROJ. NO.	FISCAL YEAR	SHEET NO.	TOTAL SHEETS
HAWAII	HAW.	FLH-011-2(27)	1997	45	46

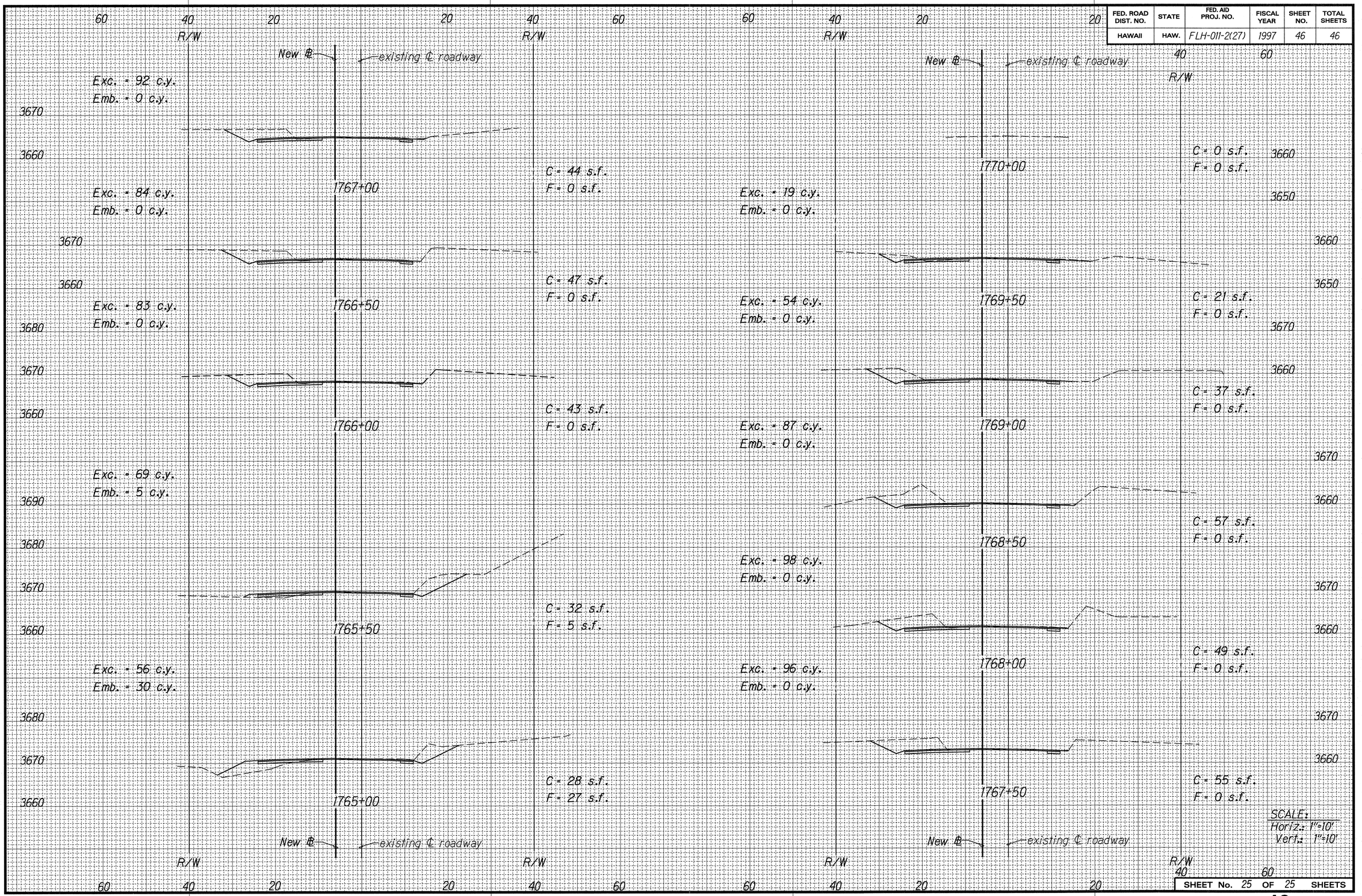


ORIGINAL PLAN	SURVEY PLOTTED BY	DATE
	DRAWN BY K. Tomihiro / UM.	12/5/97
	TRACED BY	
NOTE BOOK dd/pw/gp Sketch No.	DESIGNED BY T. & T. Fujimoto/R. Takasu	
	QUANTITIES BY	
	CHECKED BY	

SCALE:
Horiz.: 1"=10'
Vert.: 1"=10'

SHEET No. 24 OF 25 SHEETS

FED. ROAD DIST. NO.	STATE	FED. AID PROJ. NO.	FISCAL YEAR	SHEET NO.	TOTAL SHEETS
HAWAII	HAW.	FLH-011-2(27)	1997	46	46



ORIGINAL PLAN	SURVEY PLOTTED BY	DATE 12/13/97
	DRAWN BY K. Tom-Hinds / JM.	
NOTE BOOK dd&george Sketch35 No.	TRACED BY J. Fujimoto/R. Tabeau	
	DESIGN BY	
	QUANTITIES BY	
	CHECKED BY	

SCALE:
Horiz.: 1"=10'
Vert.: 1"=10'

SHEET No. 25 OF 25 SHEETS