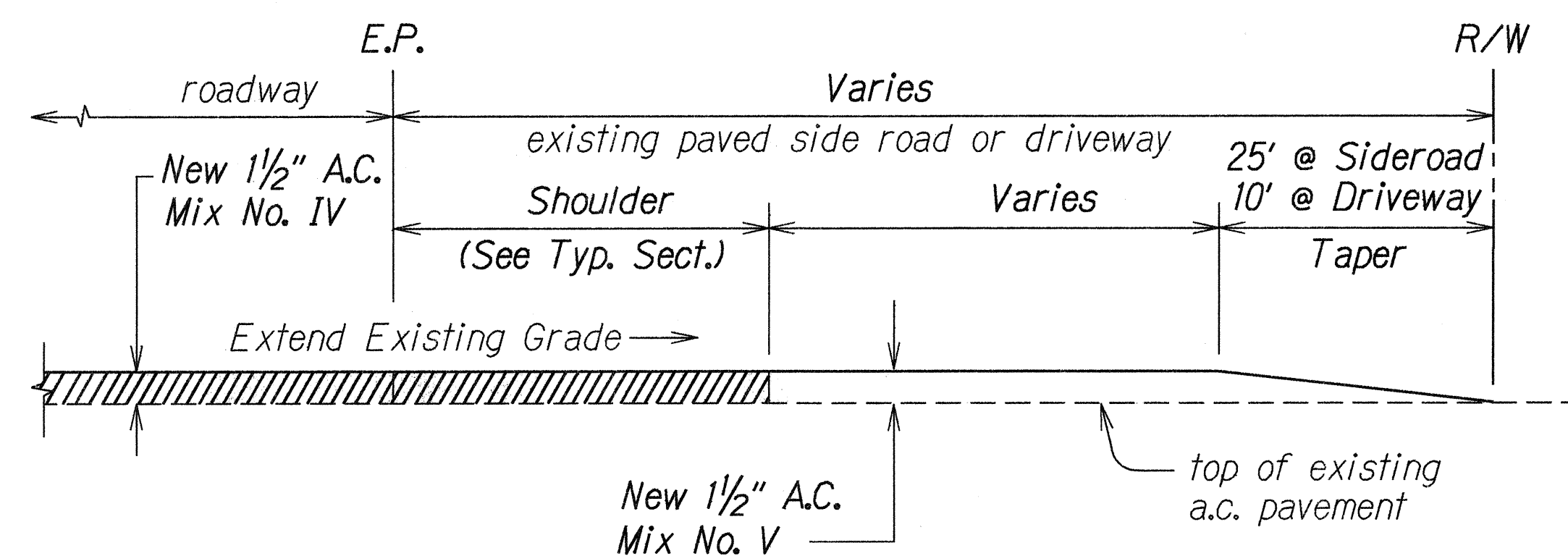
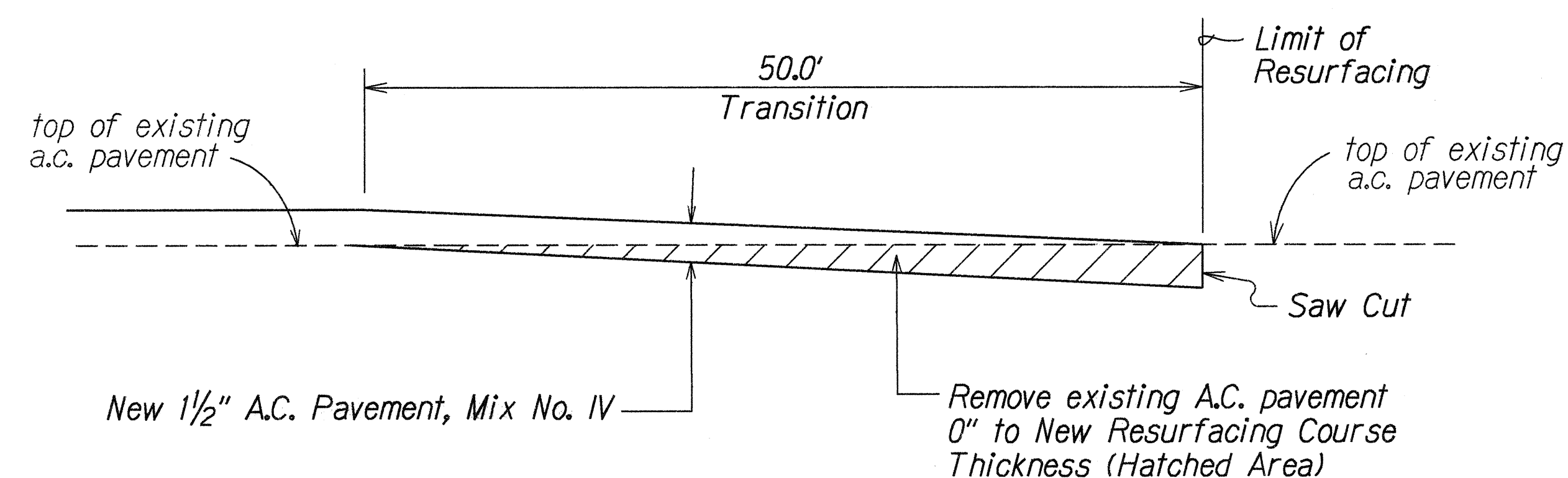


FED. ROAD DIST. NO.	STATE	FED. AID PROJ. NO.	FISCAL YEAR	SHEET NO.	TOTAL SHEETS
HAWAII	HAW.	NH-011-2(33)	1996	90	102



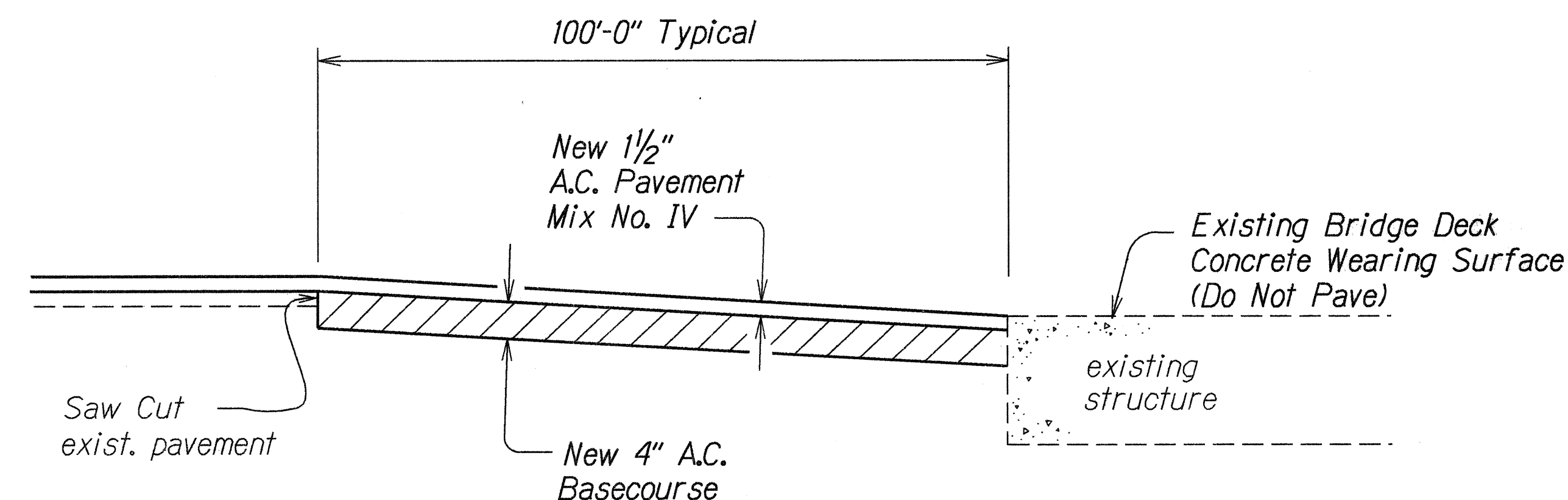
### A. C. RESURFACING AT PAVED SIDEROAD OR PAVED DRIVEWAY DETAIL

Not To Scale



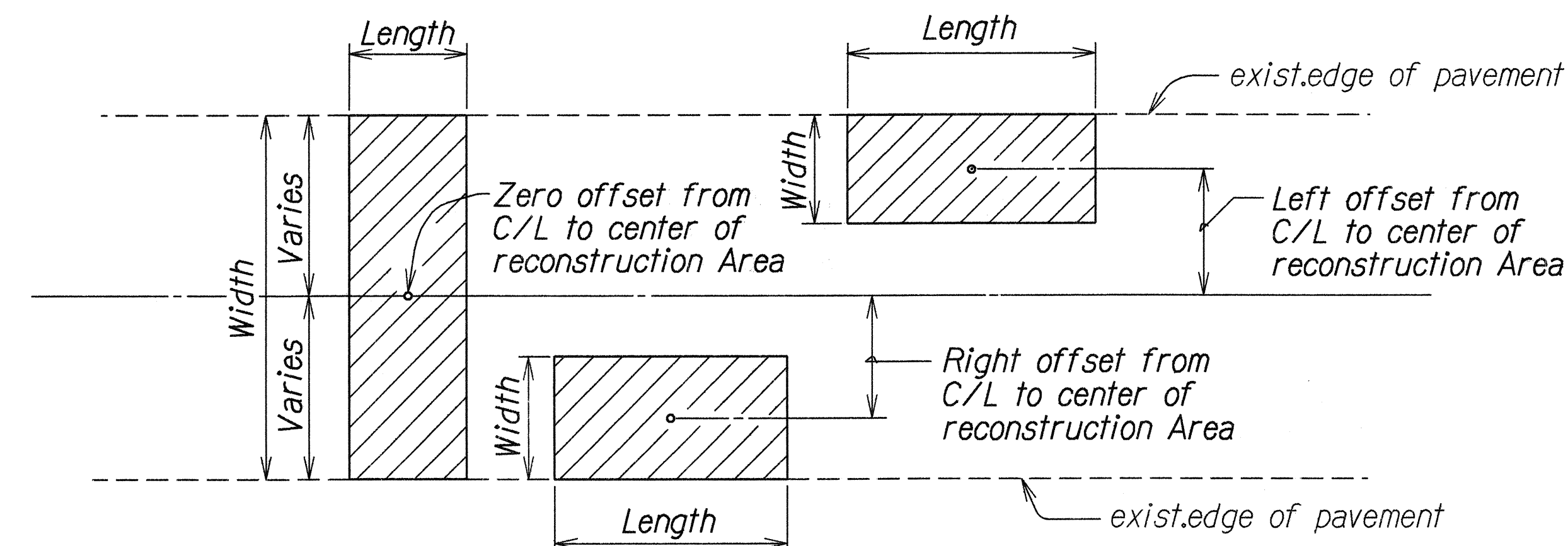
### COLD PLANED TRANSITION TO EXISTING A.C. PAVEMENT AT END PROJECT LIMIT AND PUAINAKO STREET

Not To Scale



### BRIDGE APPROACH RECONSTRUCTION DETAIL (INBOUND LANES ONLY)

Not to Scale

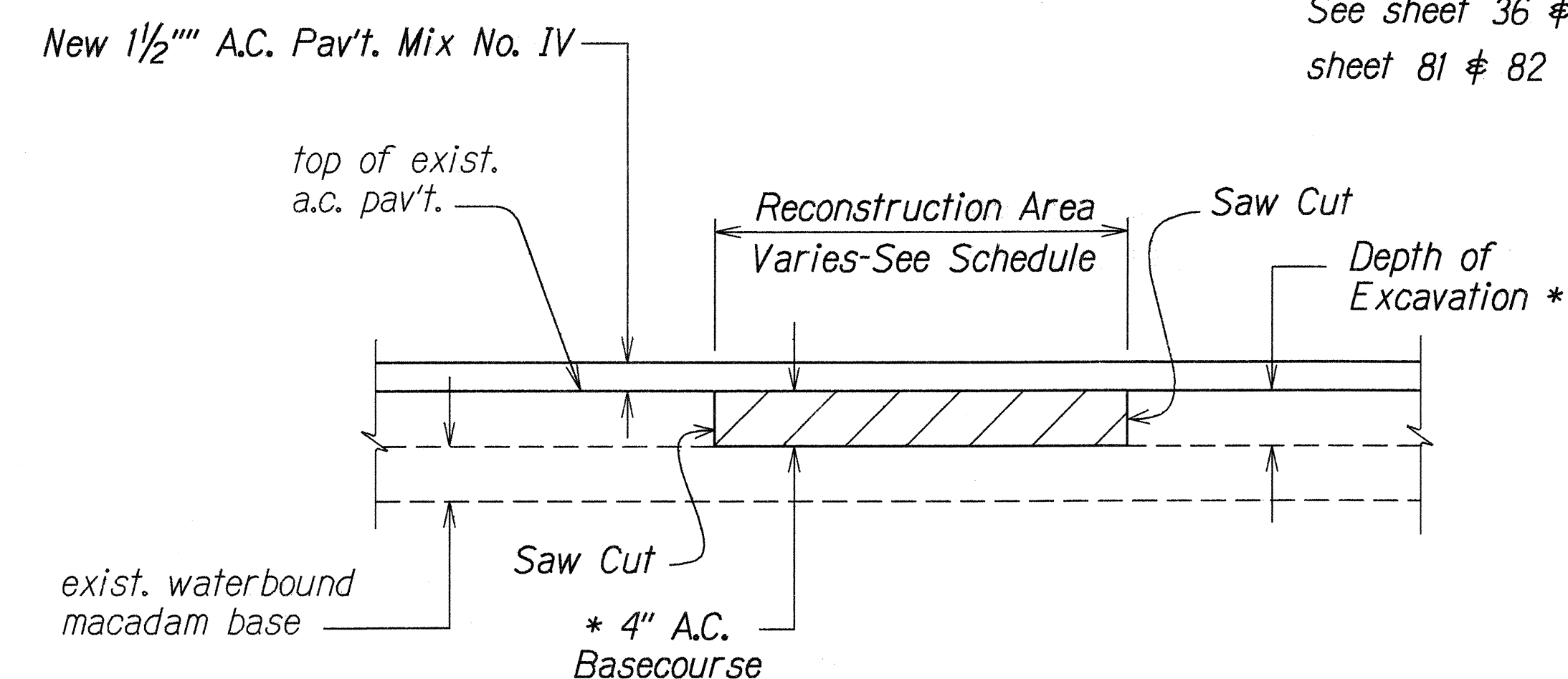


### TYPICAL PLAN

Not To Scale

#### NOTE:

- For reconstruction area schedule. See sheet 36 & 37 for I.B.L., and sheet 81 & 82 for O.B.L. .



\* Do not disturb waterbound macadam during excavation.

### A.C. PAVEMENT RECONSTRUCTION DETAIL

Not To Scale

ORIGINAL PLAN	DATE	4/96
SURVEY LOCATED BY		
DRAWN BY		
DESIGNED BY		
CHECKED BY		
IN CHARGE		

STATE OF HAWAII  
DEPARTMENT OF TRANSPORTATION  
HIGHWAYS DIVISION

**TYPICAL PAVEMENT  
RECONSTRUCTION DETAILS**

KANOEHUA AVENUE RESURFACING  
F.A. PROJECT NO. NH-011-2(33)

Scale: None Date: April, 1996

SHEET No. 1 OF 1 SHEETS