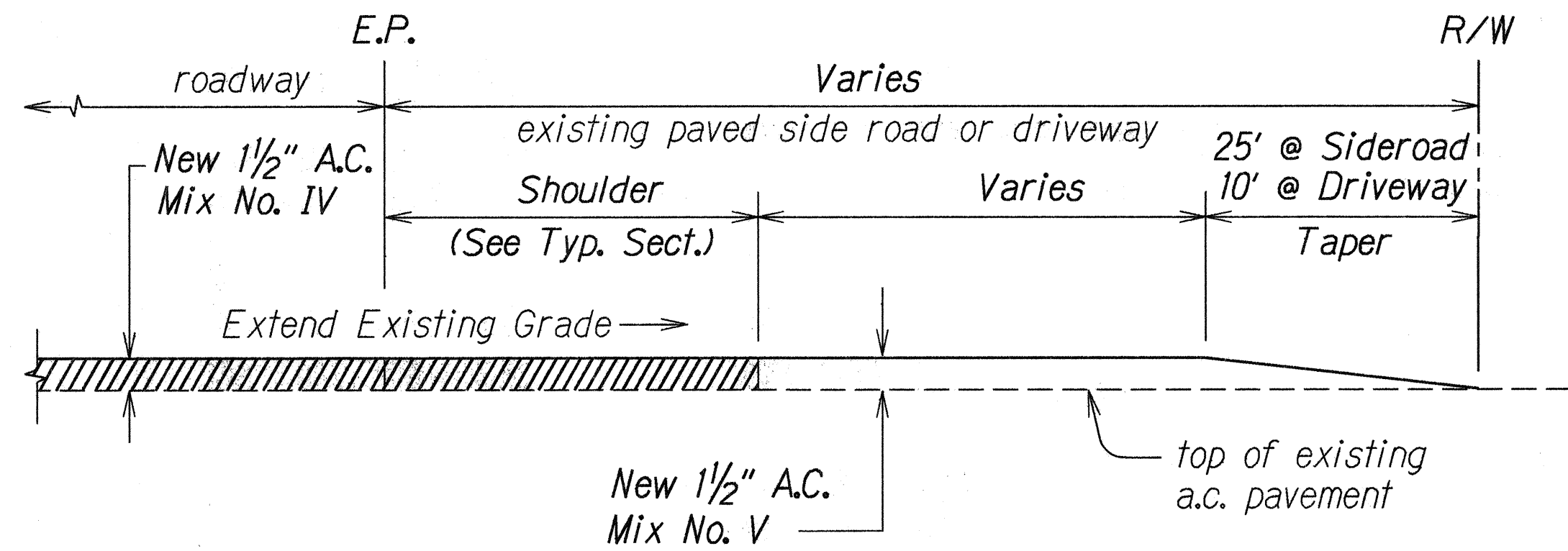
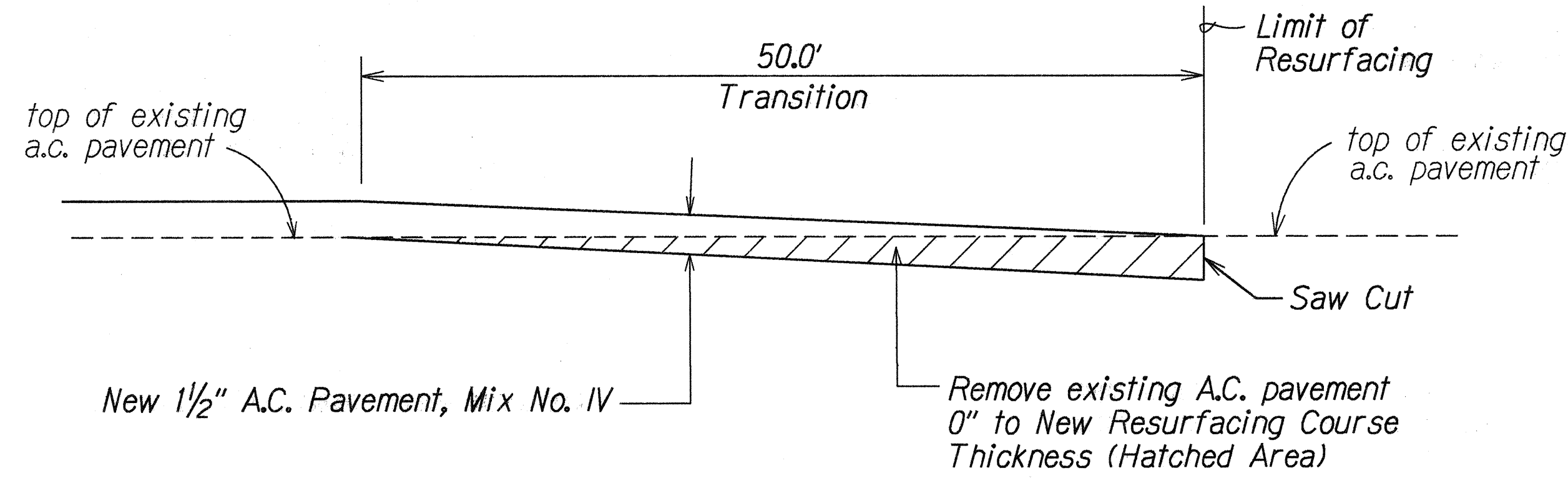


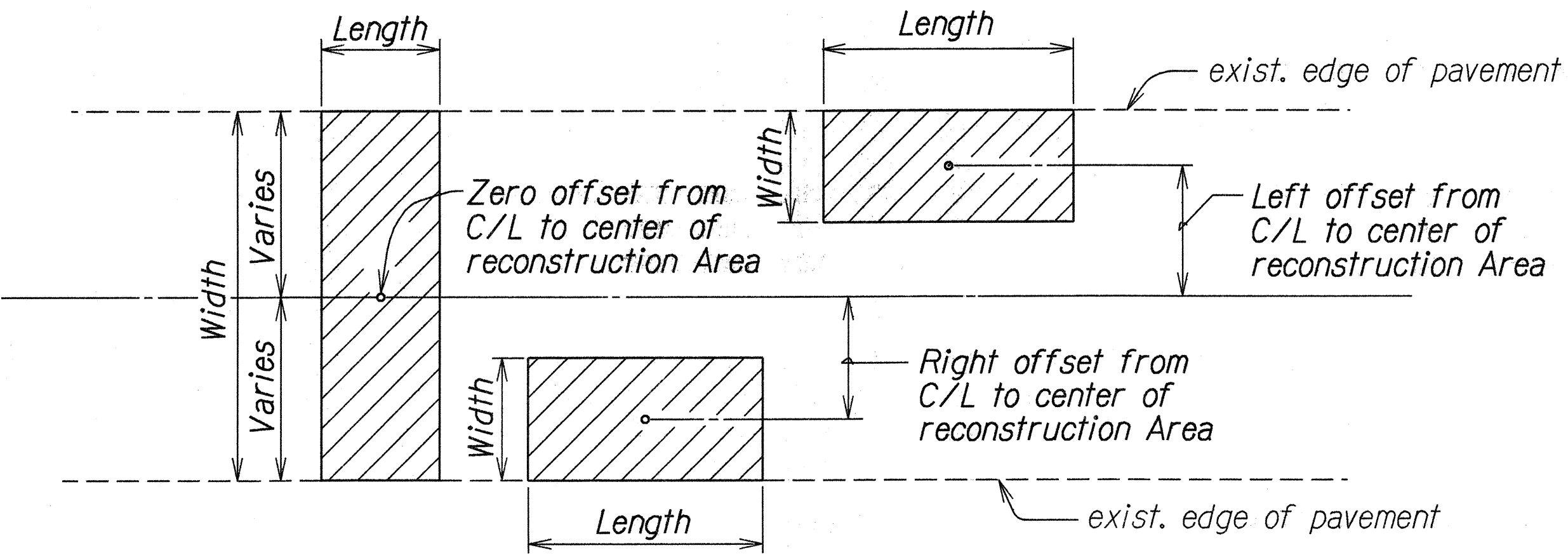
| FED. ROAD DIST. NO. | STATE | PROJ. NO.  | FISCAL YEAR | SHEET NO. | TOTAL SHEETS |
|---------------------|-------|------------|-------------|-----------|--------------|
| HAWAII              | HAW.  | 11B-01-96M | 1996        | 5         | 32           |



**A. C. RESURFACING AT PAVED SIDEROAD  
OR PAVED DRIVEWAY DETAIL**  
Not To Scale

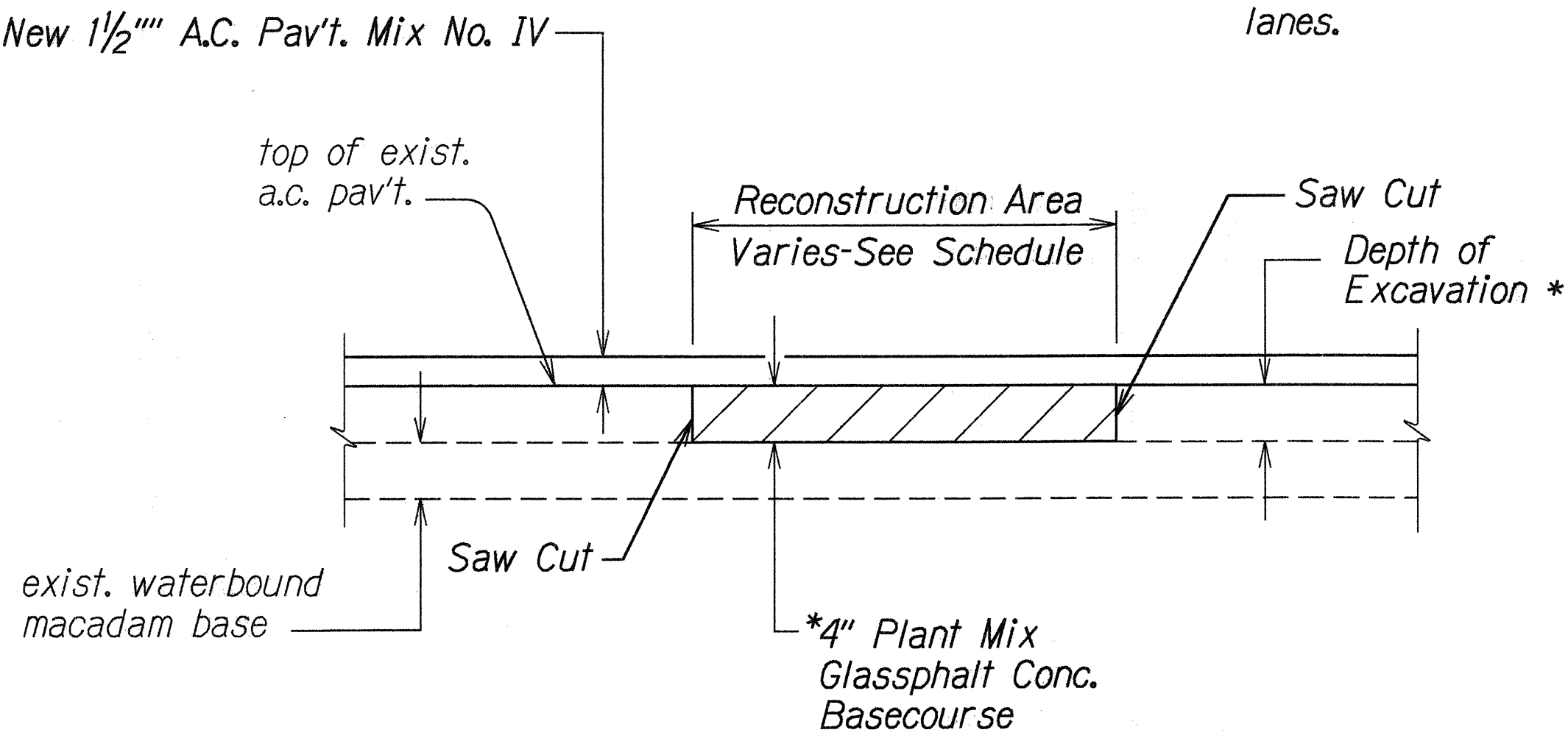


**COLD PLANED TRANSITION TO EXISTING A.C. PAVEMENT  
AT END PROJECT LIMIT AND PUAINAKO STREET**  
Not To Scale



**TYPICAL PLAN**  
Not To Scale

**NOTE:**  
1. For reconstruction area schedule see Plan Sht. Nos. 22-25 for i.b. lanes.



\* Do not disturb waterbound macadam during excavation.  
**A.C. PAVEMENT RECONSTRUCTION DETAIL**  
Not To Scale

|                   |         |
|-------------------|---------|
| SURVEY PLOTTED BY | DATE    |
| DRAWN BY          | 5/24/96 |
| TRACED BY         |         |
| NOTED BY          |         |
| CHECKED BY        |         |
| ORIGINAL PLAN     |         |
| NOTE BOOK         |         |
| NO. 7114949       |         |

dd3lyne

STATE OF HAWAII  
DEPARTMENT OF TRANSPORTATION  
HIGHWAYS DIVISION

**TYPICAL PAVEMENT  
RECONSTRUCTION DETAILS**  
  
HAWAII BELT ROAD RESURFACING  
KEALAKEKUA TO KIILAE  
PROJECT NO. 11B-01-96M  
Scale: None Date: May, 1996

SHEET No. 1 OF 1 SHEETS