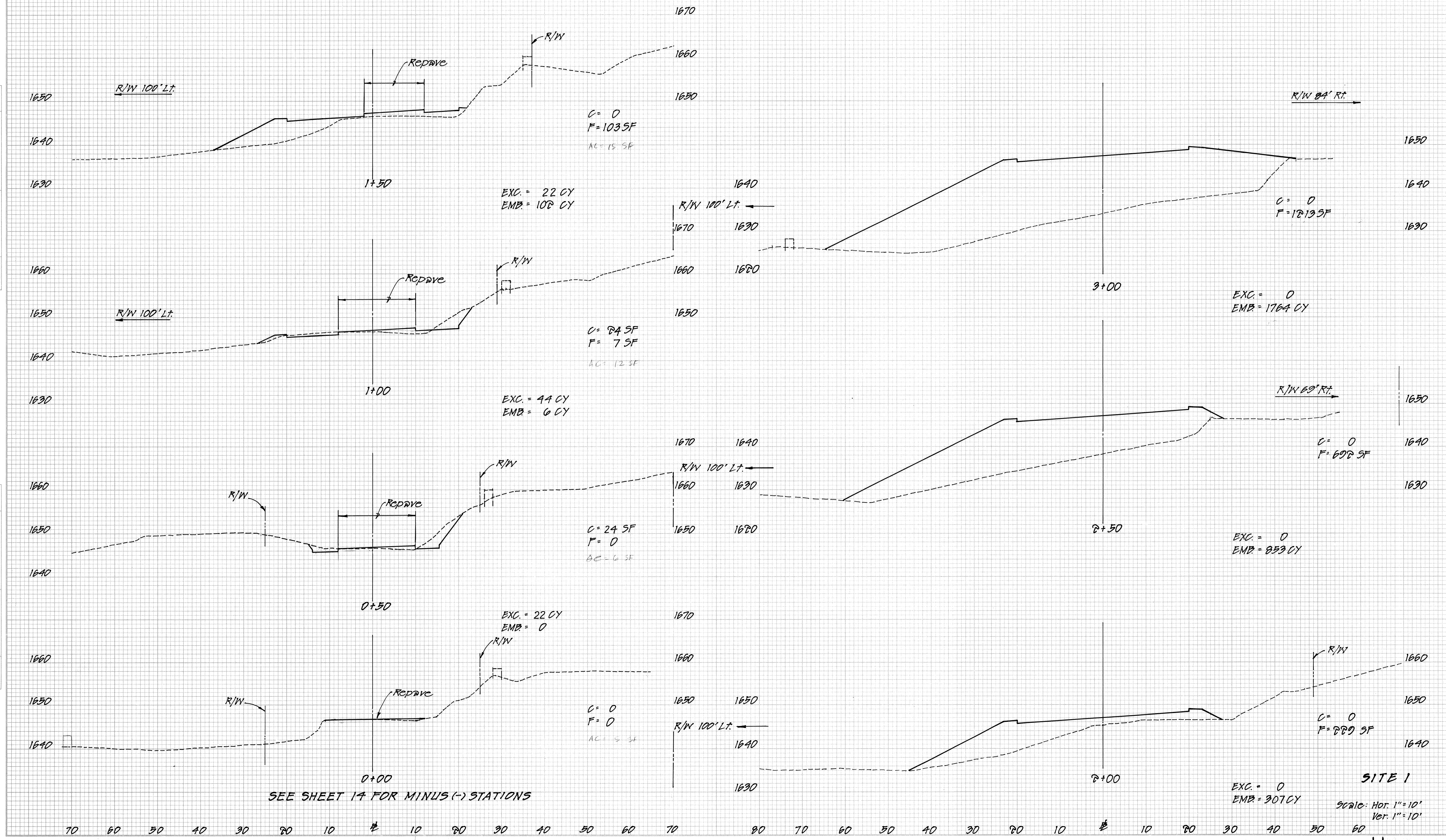


FED. ROAD DIST. NO.	STATE	PROJ. NO.	FISCAL YEAR	SHEET NO.	TOTAL SHEETS
HAWAII	HAW.	11BC-01-91	1991	11	25

DATE: _____
 BY: _____
 SURVEYED: _____
 PLOTTED: _____
 FINAL SURVEY: _____
 NO. _____
 NOTE BOOK: _____
 AREAS CHECKED: _____

DATE: _____
 BY: _____
 SURVEYED: _____
 PLOTTED: _____
 ORIGINAL SURVEY: _____
 NO. _____
 NOTE BOOK: _____
 AREAS CHECKED: _____



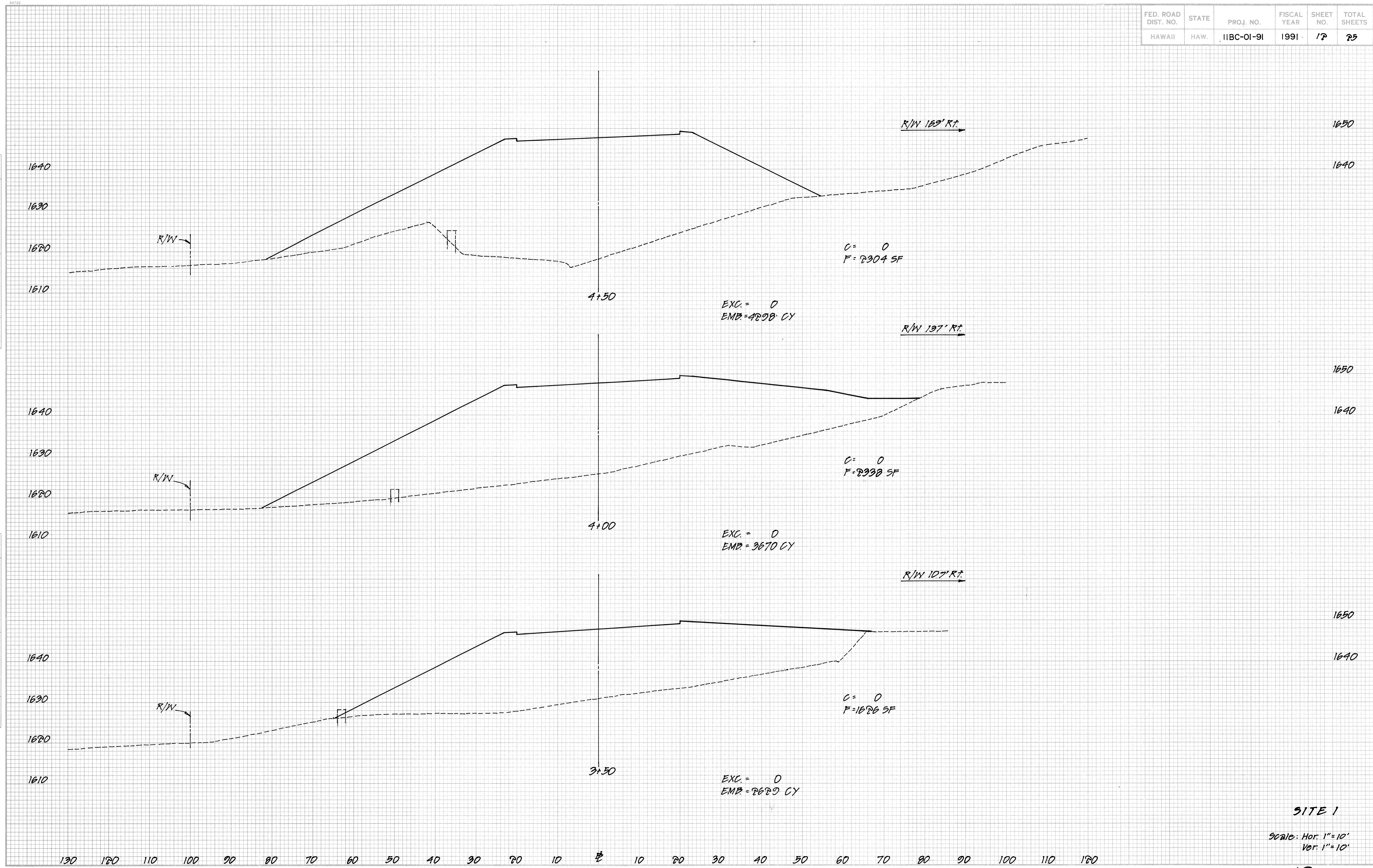
SITE 1

Scale: Hor. 1" = 10'
 Ver. 1" = 10'

FED. ROAD DIST. NO.	STATE	PROJ. NO.	FISCAL YEAR	SHEET NO.	TOTAL SHEETS
HAWAII	HAW.	11BC-01-91	1991	12	25

FINAL SURVEY
 SURVEYED
 PLOTTED
 NOTE BOOK
 AREAS CHECKED
 NO.

ORIGINAL SURVEY
 SURVEYED
 PLOTTED
 NOTE BOOK
 AREAS CHECKED
 NO.

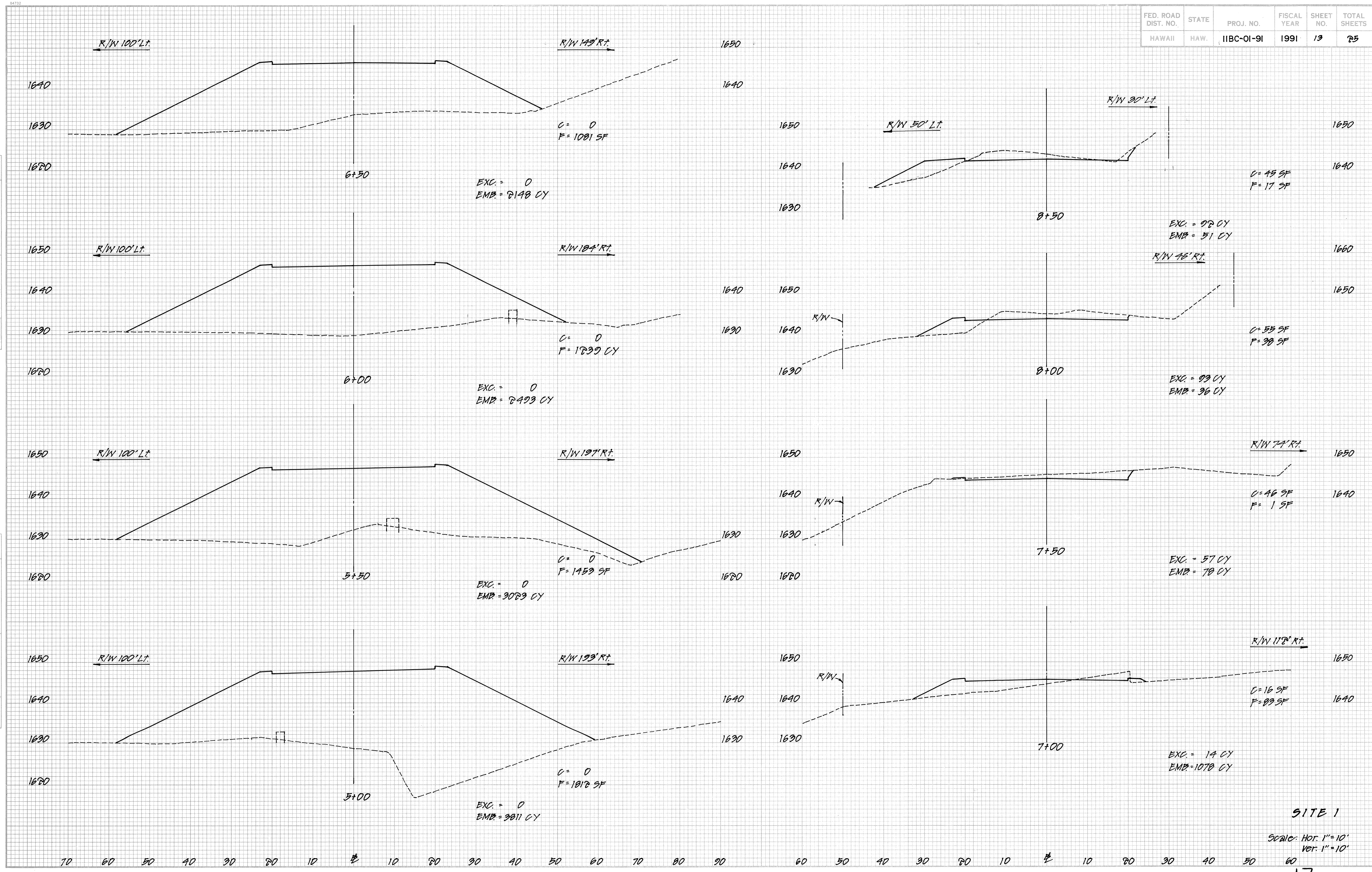


SITE 1
 Scale: Hor. 1" = 10'
 Ver. 1" = 10'

FED. ROAD DIST. NO.	STATE	PROJ. NO.	FISCAL YEAR	SHEET NO.	TOTAL SHEETS
HAWAII	HAW.	11BC-01-91	1991	13	25

DATE _____
 BY _____
 ORIGINAL SURVEY _____
 SURVEYED _____
 PLOTTED _____
 NOTE BOOK _____
 NO. _____
 AREAS CHECKED _____

DATE _____
 BY _____
 ORIGINAL SURVEY _____
 SURVEYED _____
 PLOTTED _____
 NOTE BOOK _____
 NO. _____
 AREAS CHECKED _____



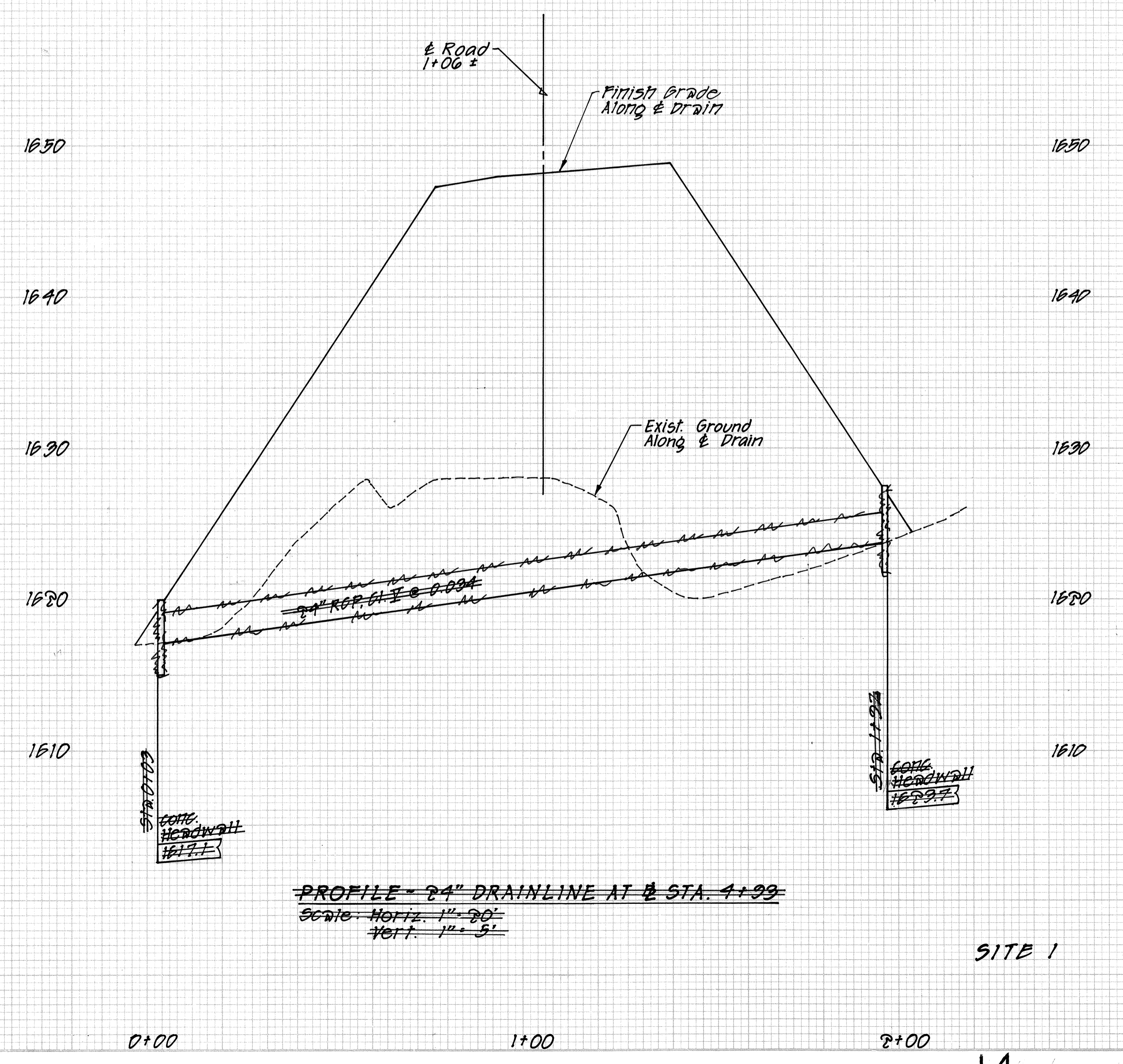
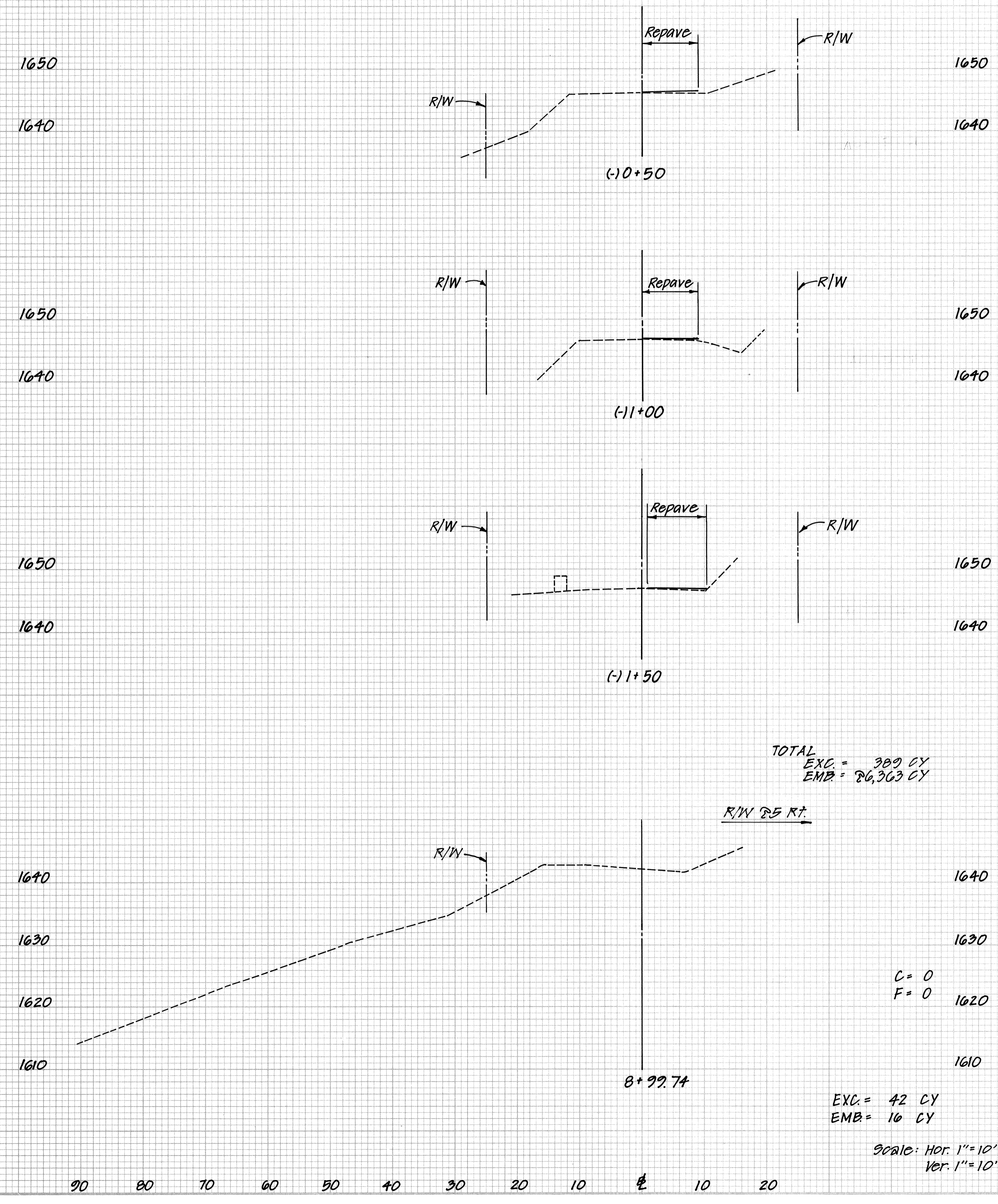
SITE 1

SCALE: HOR. 1"=10'
 VER. 1"=10'

FED. ROAD DIST. NO.	STATE	PROJ. NO.	FISCAL YEAR	SHEET NO.	TOTAL SHEETS
HAWAII	HAW.	11BC-01-91	1991	14	25

DATE _____ BY _____
 SURVEYED _____
 PLOTTED _____
 NOTE BOOK _____
 AREAS CHECKED _____
 NO. _____

DATE _____ BY _____
 SURVEYED _____
 PLOTTED _____
 NOTE BOOK _____
 AREAS CHECKED _____
 NO. _____



SITE 1