

INDEX TO DRAWINGS	
SHEET NO.	DESCRIPTION
1	TITLE SHEET
2	STANDARD PLANS SUMMARY
3	GENERAL NOTES
4	TYPICAL SECTION AND DETAILS
5-8	ROADWAY AND STRIPING PLANS
9	PAVEMENT MARKING SUMMARY AND SURVEY MONUMENT SCHEDULE
⑩	CONSTRUCTION SIGN DETAIL AND MISCELLANEOUS SCHEDULE

Plan Sht. No. ⑩ IOS-I is a supplementary sheet to this project.
TOTAL SHEET COUNT after "AS-BUILT" postings.
11

STATE OF HAWAII

DEPARTMENT OF TRANSPORTATION

HIGHWAYS DIVISION

HONOLULU, HAWAII

"AS-BUILT"

PLANS FOR

MAMALAHOA HIGHWAY RESURFACING

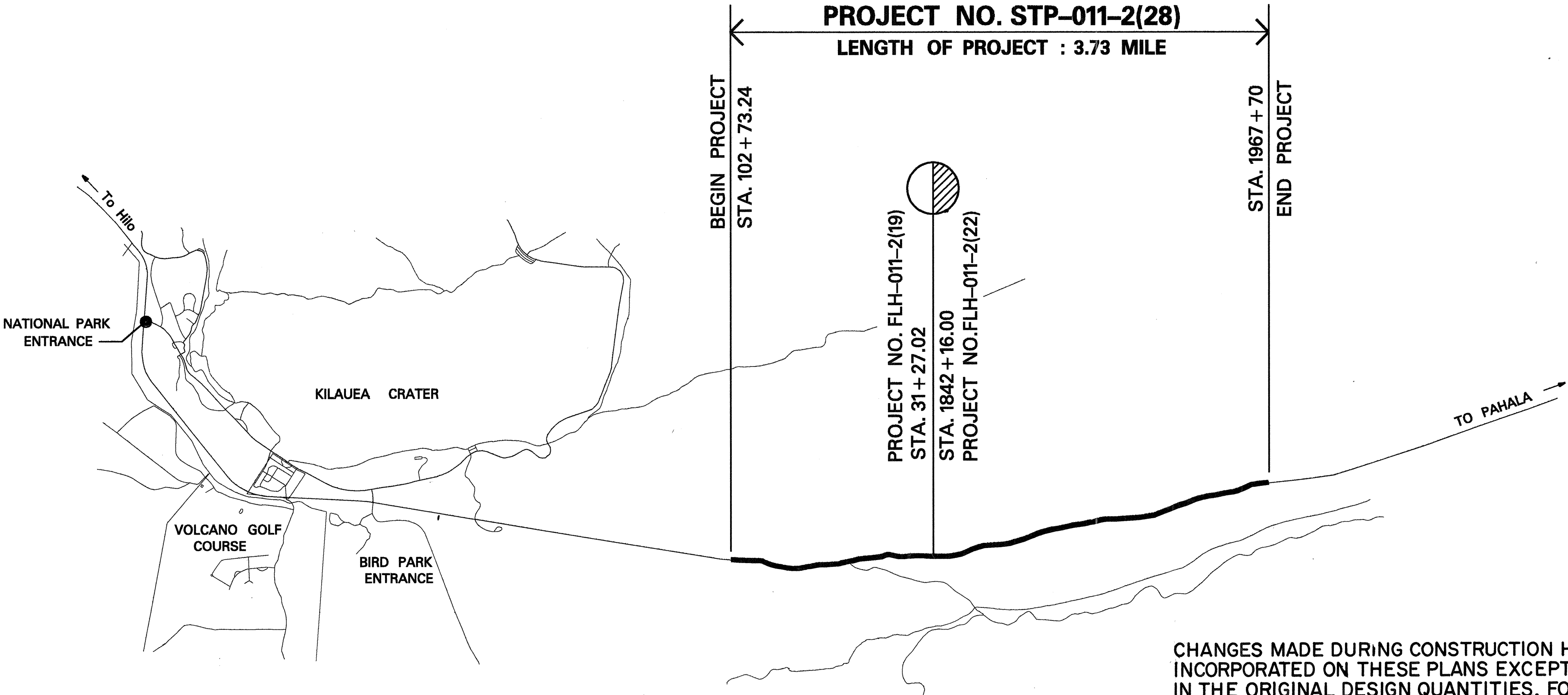
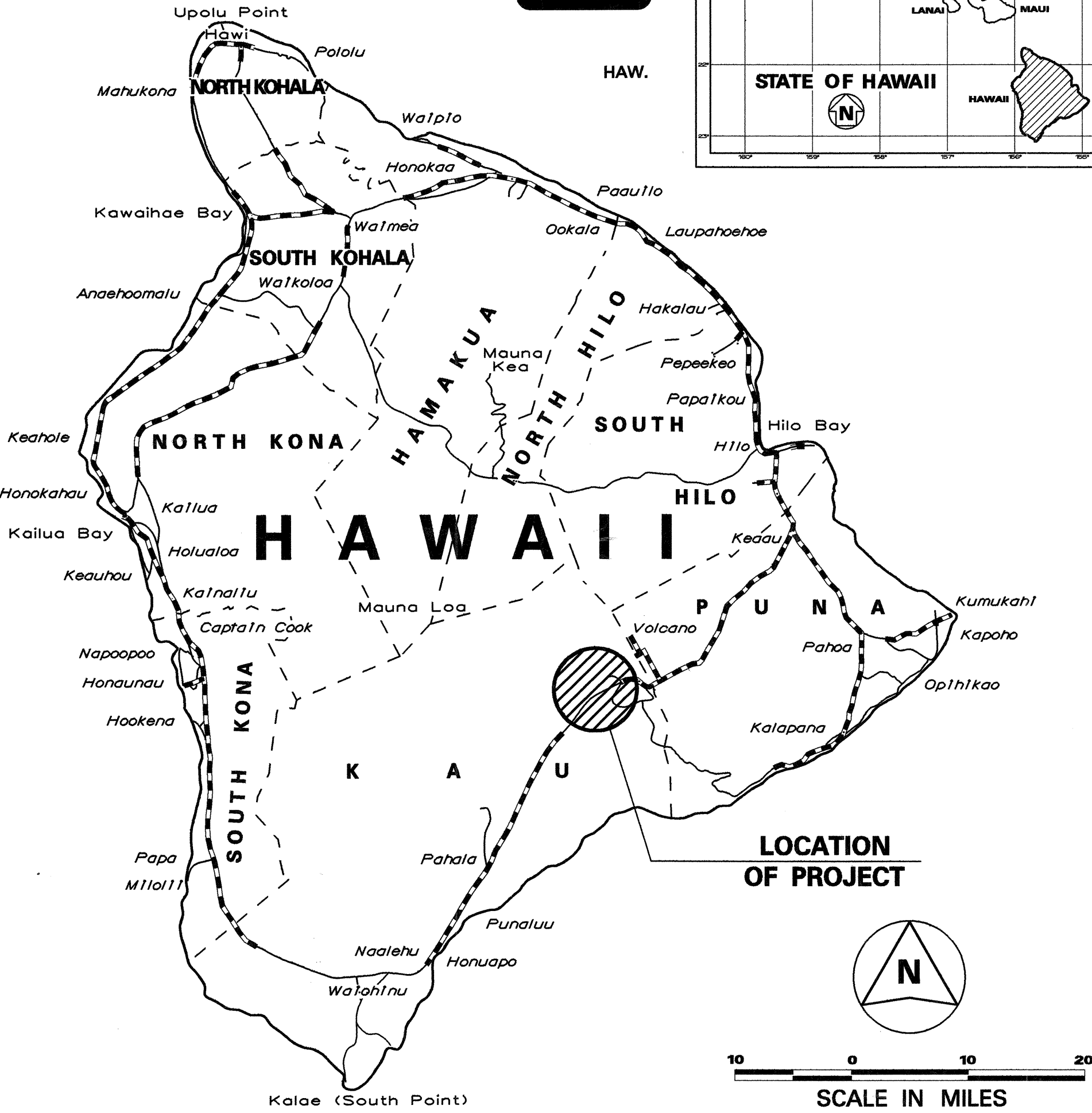
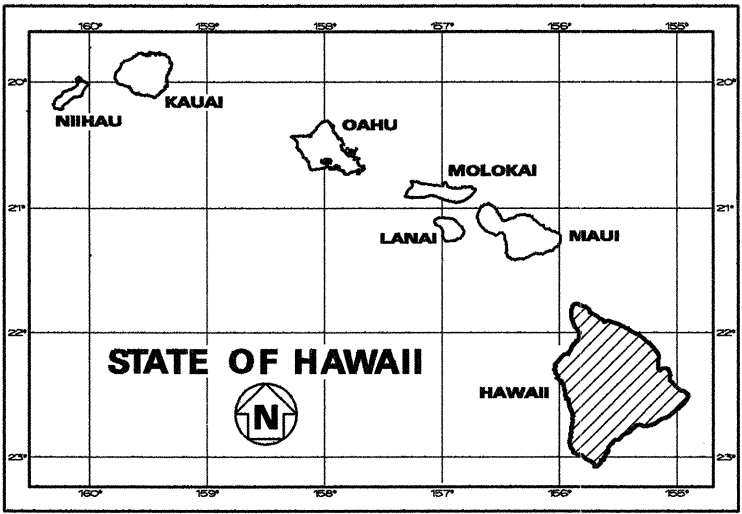
HAWAII VOLCANOES NATIONAL PARK

FEDERAL AID PROJECT NO. STP-011-2(28)

DISTRICT OF KAU

ISLAND OF HAWAII

FED. ROAD DIST. NO.	STATE	FED. AID PROJ. NO.	FISCAL YEAR	SHEET NO.	TOTAL SHEETS
HAWAII	HAW.	STP-011-2(28)	1994	1	10



CHANGES MADE DURING CONSTRUCTION HAVE BEEN INCORPORATED ON THESE PLANS EXCEPT FOR CHANGES IN THE ORIGINAL DESIGN QUANTITIES. FOR ACTUAL QUANTITIES, REFER TO PROJECT LEDGER AND/OR COMPUTATION BOOK.

Hawaii
RESIDENT ENGINEER
9-12-96
DATE

----- FEDERAL AID PROJECTS PREVIOUSLY CONSTRUCTED OR UNDER CONSTRUCTION

MILE POST 33.35 TO MILE POST 37.08

DESIGN DESIGNATION

ADT (1994)	2,360
ADT (2004)	4,150
DHV	570
K	9.6
D	60/40
T	6%
T ₂₄	6%

DEPARTMENT OF TRANSPORTATION STATE OF HAWAII	
APPROVED:	
<i>J. Harano</i>	5/24/97
FOR DIR. OF TRANSPORTATION	DATE

HAWAII DISTRICT
DESIGNED BY
J. FRONDA
P.S. & E. BY
587-2249
PHONE
MAY, 1994
DATE