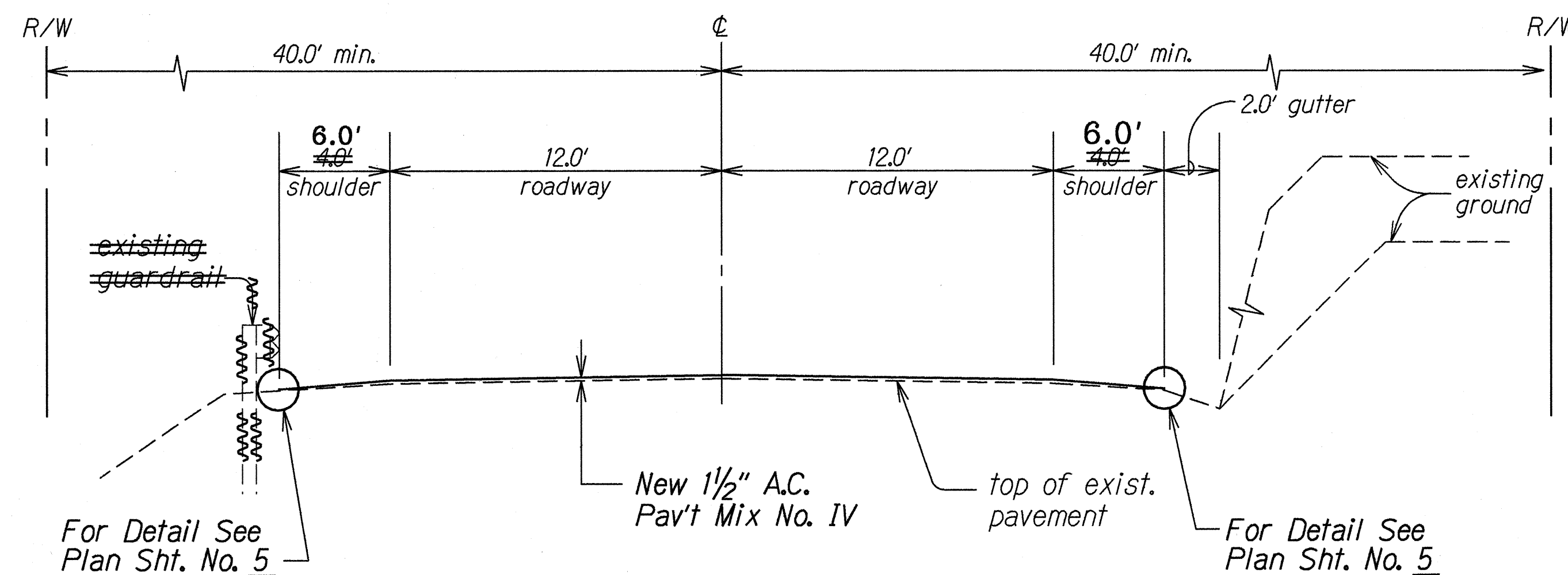
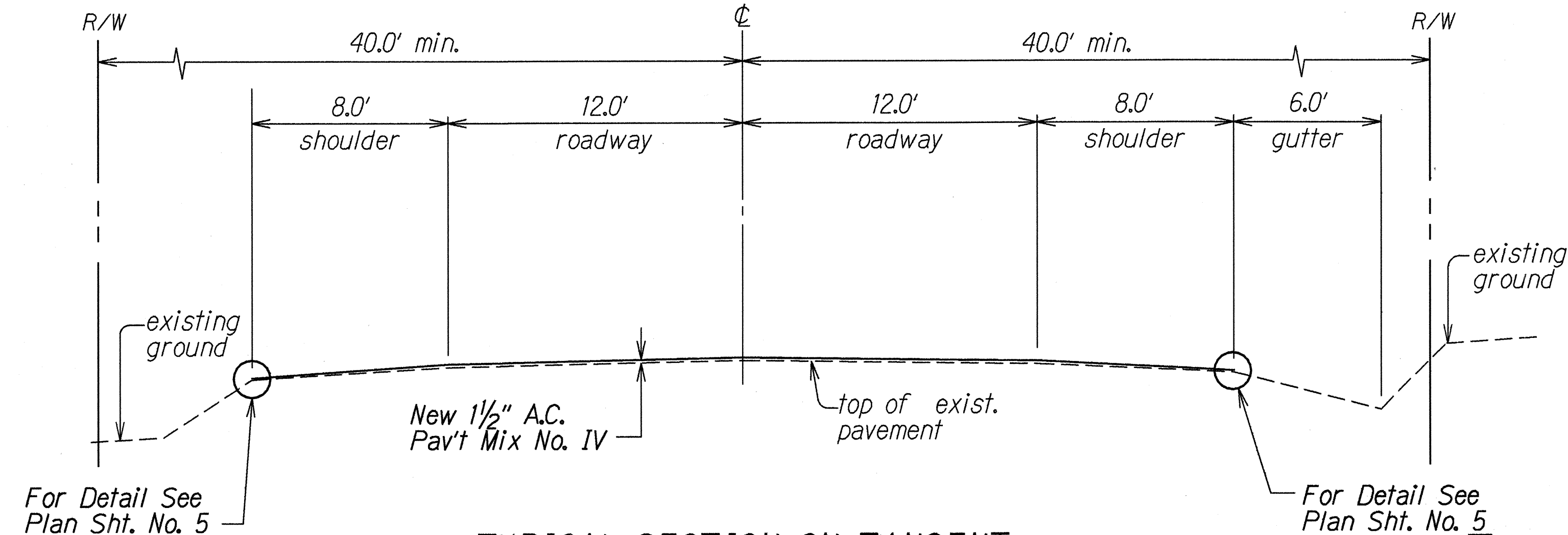


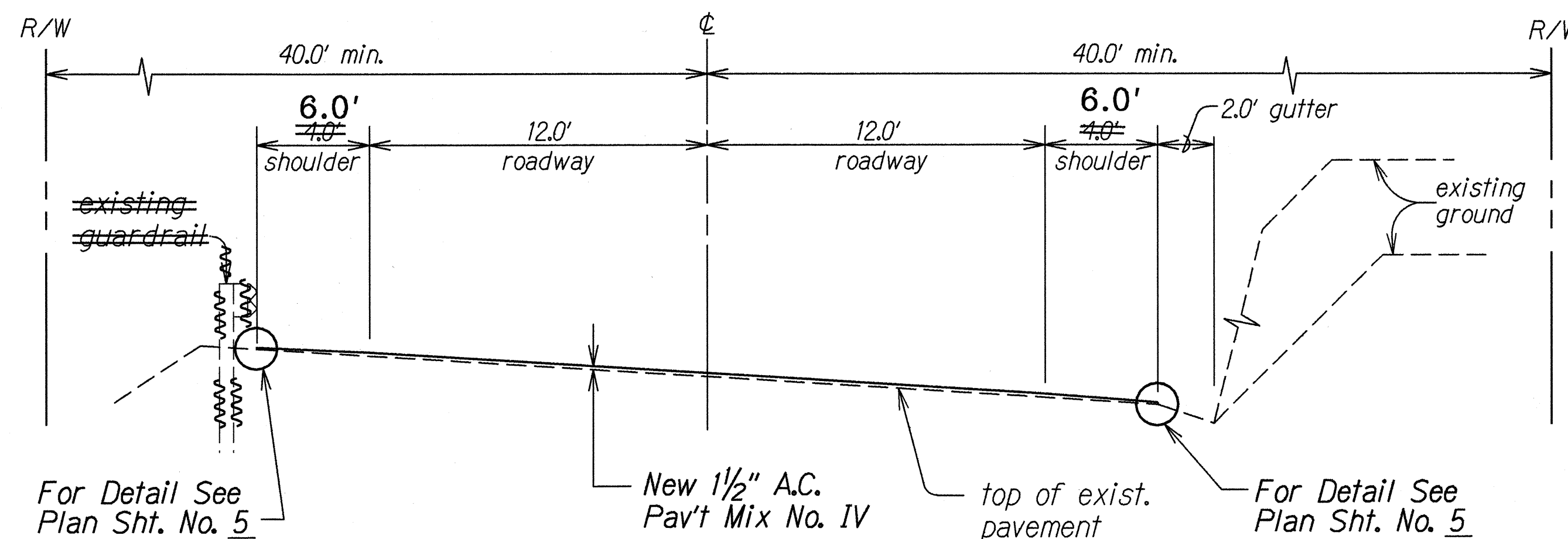
| FED. ROAD DIST. NO. | STATE | FED. AID PROJ. NO. | FISCAL YEAR | SHEET NO. | TOTAL SHEETS |
|---------------------|-------|--------------------|-------------|-----------|--------------|
| HAWAII              | HAW.  | STP-011-2(26)      | 1993        | 4         | 15           |



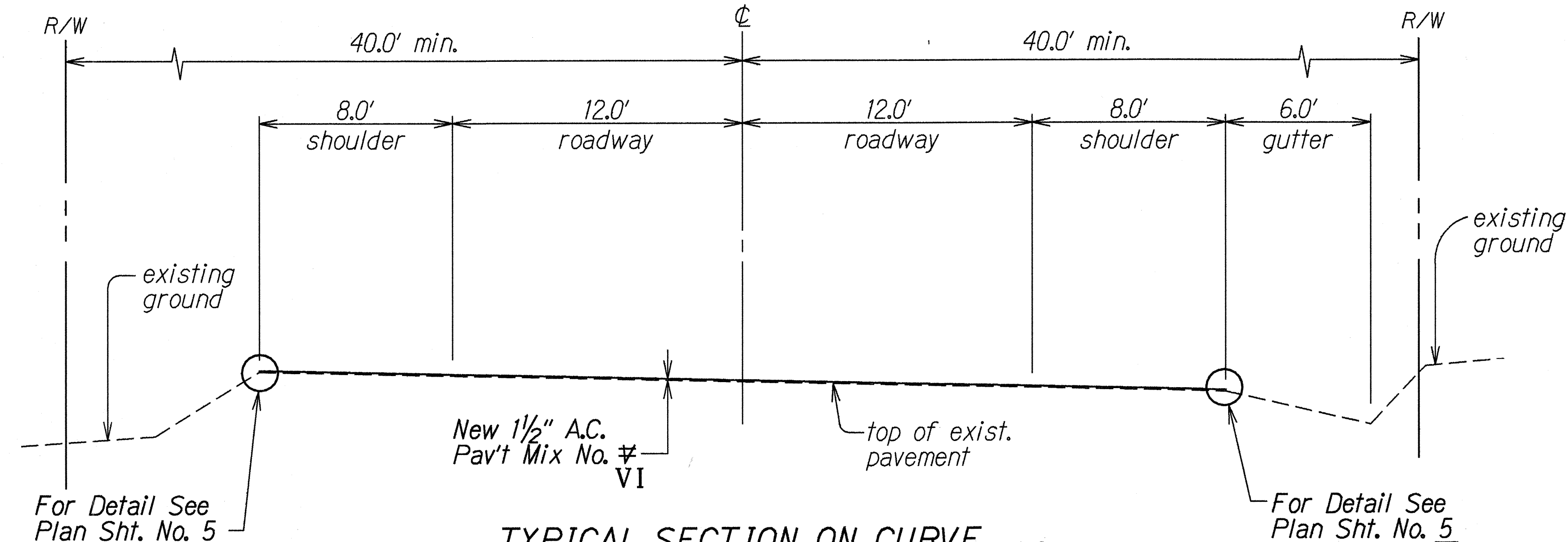
**TYPICAL SECTION ON TANGENT**  
 ☉ STA. 184+28.9 TO ☉ STA. 149+96.90  
 Scale: 1/4" = 1'-0" 171+45



**TYPICAL SECTION ON TANGENT**  
 ☉ STA. 313+70.08 TO ☉ STA. 102+79.45  
 71.31 Scale: 1/4" = 1'-0"



**TYPICAL SECTION ON CURVE**  
 ☉ STA. 184+28.9 TO ☉ STA. 149+96.90  
 Scale: 1/4" = 1'-0" 171+45



**TYPICAL SECTION ON CURVE**  
 ☉ STA. 313+70.08 TO ☉ STA. 102+79.45  
 71.31 Scale: 1/4" = 1'-0"

|                   |              |
|-------------------|--------------|
| DATE              | April 1993   |
| SURVEY PLOTTED BY | S. Aliboncio |
| DRAWN BY          | K. Ng        |
| DESIGNED BY       |              |
| QUANTITIES BY     |              |
| CHECKED BY        |              |

| LEGEND FOR AS-BUILT POSTINGS |                                     |
|------------------------------|-------------------------------------|
|                              | Squiggly line for as-built deletion |
|                              | Double line for as-built deletion   |
| Roadway                      | Text for as-built posting           |

STATE OF HAWAII  
 DEPARTMENT OF TRANSPORTATION  
 HIGHWAYS DIVISION  
**TYPICAL SECTION**  
**VOLCANO ROAD RESURFACING**  
*Vicinity of Hawaii Volcano National Park*  
 F.A. Project No. STP-011-2(26)  
 Scale: As Shown Date: April, 1993  
 SHEET No. 1 OF 2 SHEETS