

FED. ROAD DIST. NO.	STATE	PROJ. NO.	FISCAL YEAR	SHEET NO.	TOTAL SHEETS
HAWAII	HAW.	11BC-01-90	1989	4	36

True North
Scale: 1" = 500'

SITE 1 (NIC) ☆
MP 89.7
HIGHWAY REALIGNMENT

SITE 2 (NIC) ☆
MP 91.7
HIGHWAY REALIGNMENT

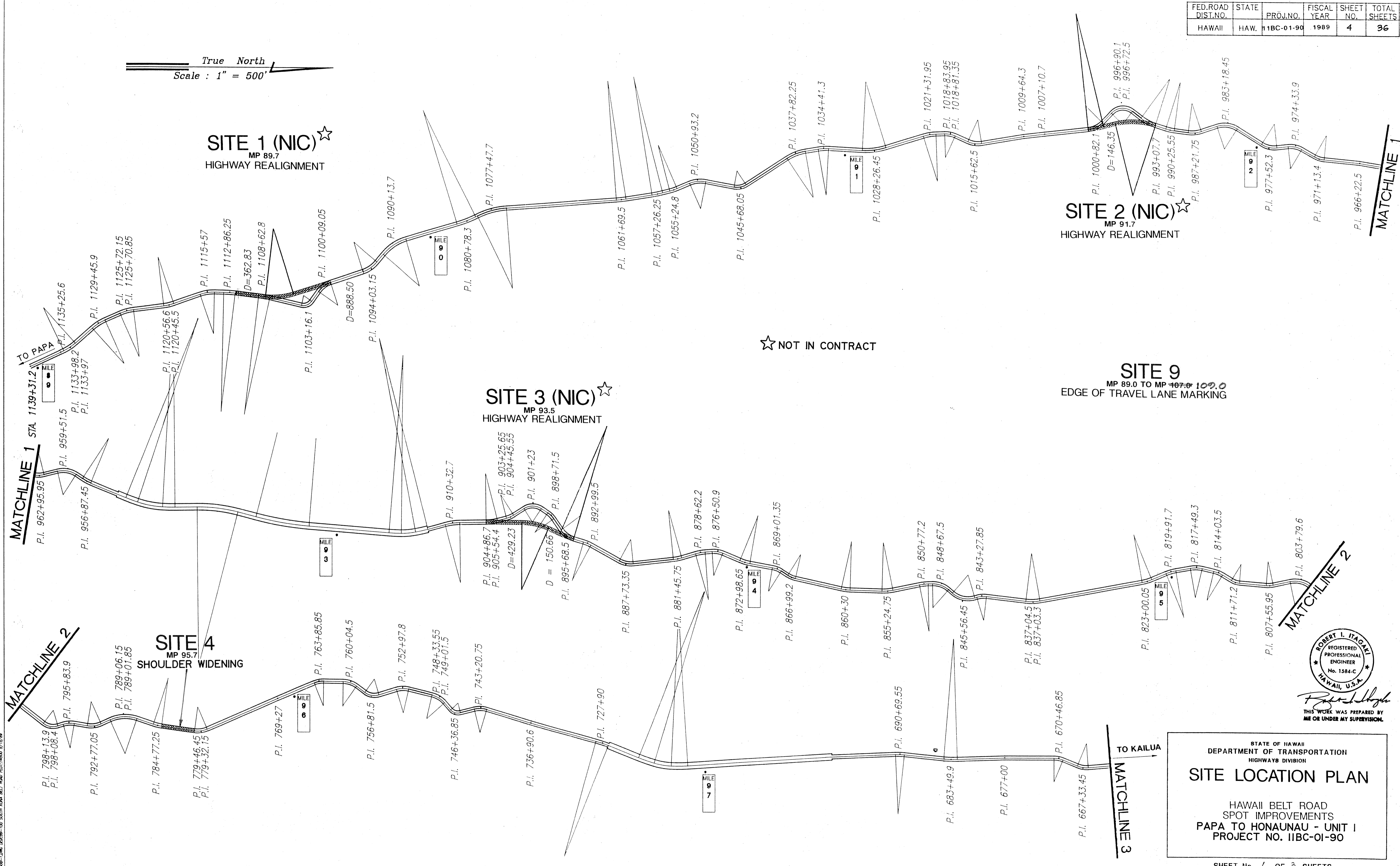
SITE 3 (NIC) ☆
MP 93.5
HIGHWAY REALIGNMENT

SITE 9
MP 89.0 TO MP 109.0
EDGE OF TRAVEL LANE MARKING

☆ NOT IN CONTRACT

SITE 4
MP 95.7
SHOULDER WIDENING

ORIGINAL PLAN	DATE
DESIGNED BY	
TRACED BY	
NOTE BOOK	
QUANTITIES BY	
CHECKED BY	
No.	



ROBERT I. ITAKAKI
REGISTERED PROFESSIONAL ENGINEER
No. 1584-C
HAWAII, U.S.A.

THIS WORK WAS PREPARED BY ME OR UNDER MY SUPERVISION.

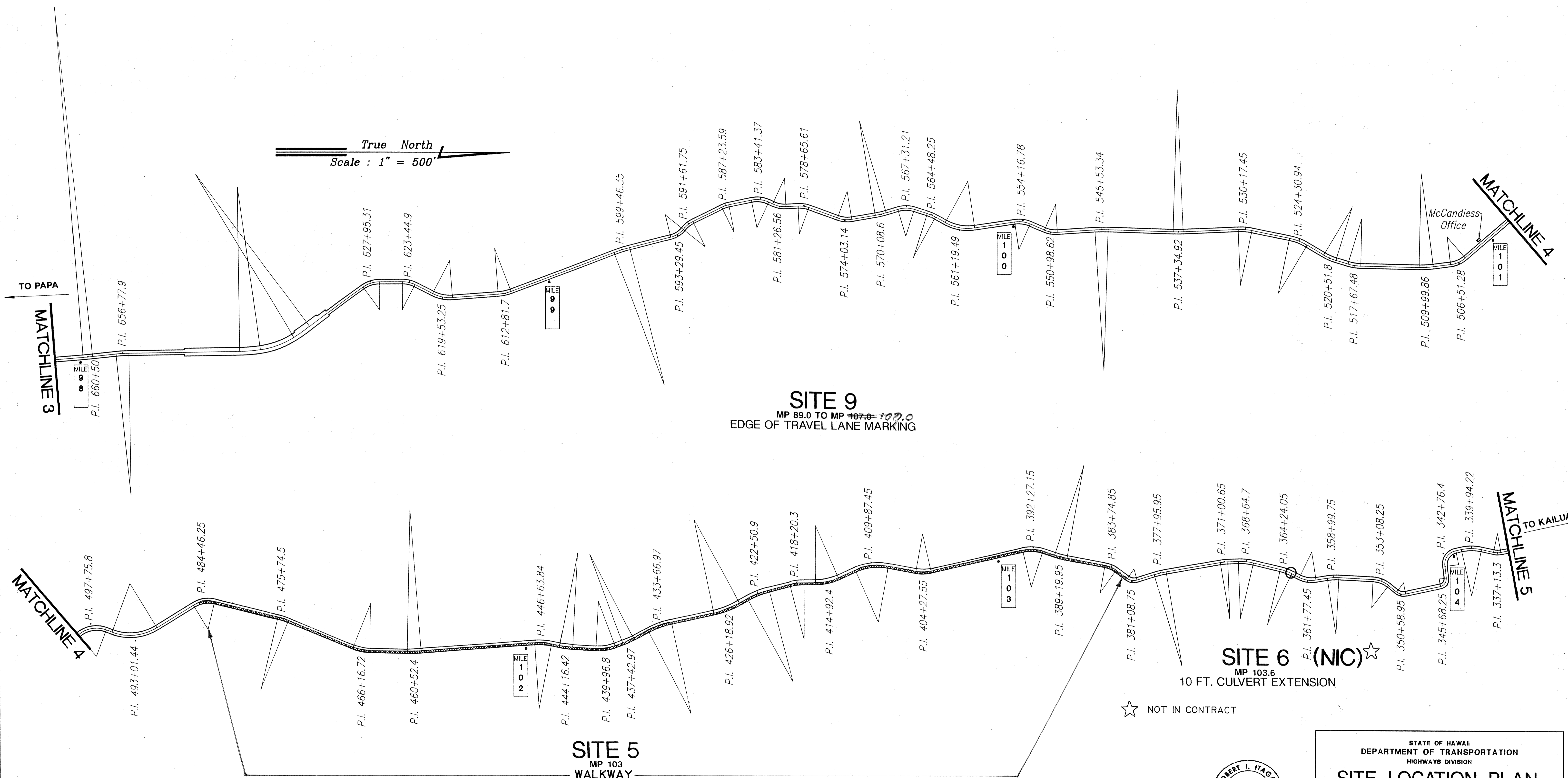
STATE OF HAWAII
DEPARTMENT OF TRANSPORTATION
HIGHWAYS DIVISION

SITE LOCATION PLAN

HAWAII BELT ROAD
SPOT IMPROVEMENTS
PAPA TO HONAUNAU - UNIT 1
PROJECT NO. IIBC-01-90

FED. ROAD DIST. NO.	STATE	PROJ. NO.	FISCAL YEAR	SHEET NO.	TOTAL SHEETS
HAWAII	HAW.	11BC-01-90	1989	5	36

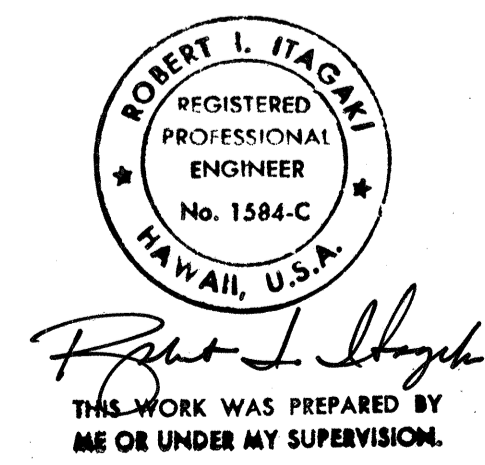
True North
Scale : 1" = 500'



ORIGINAL PLAN	DATE
SURVEY PLOTTED BY	
DRAWN BY	
DESIGNED BY	
QUANTITIES BY	
CHECKED BY	
No.	

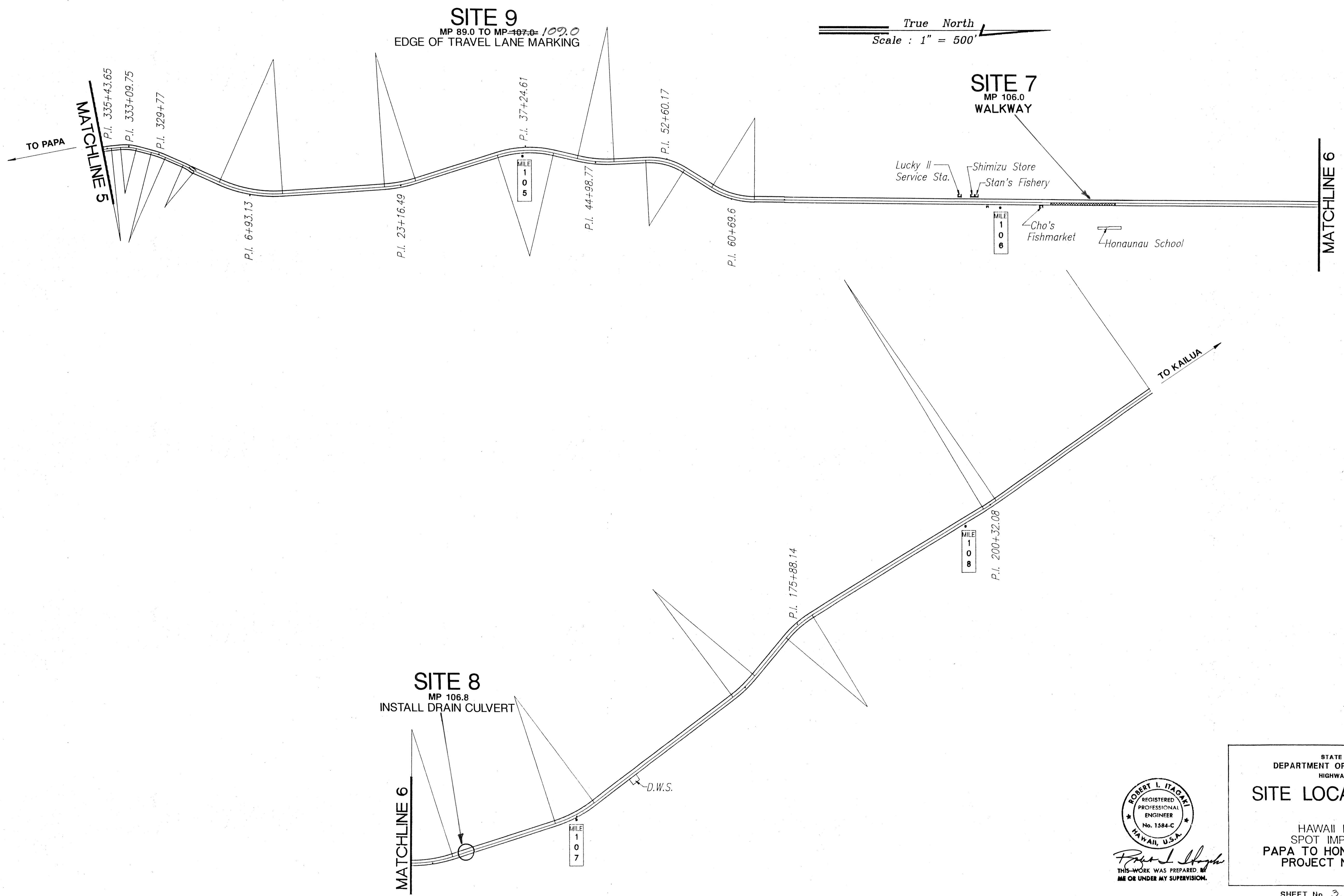
50'-LINE DICKENS-100 SOUTH ROAD BEST ROAD RIGHT-500 9/15/89

☆ NOT IN CONTRACT



STATE OF HAWAII
DEPARTMENT OF TRANSPORTATION
HIGHWAYS DIVISION
SITE LOCATION PLAN
HAWAII BELT ROAD
SPOT IMPROVEMENTS
PAPA TO HONAUNAU - UNIT I
PROJECT NO. IIBC-01-90

FED. ROAD DIST. NO.	STATE	PROJ. NO.	FISCAL YEAR	SHEET NO.	TOTAL SHEETS
HAWAII	HAW.	11BC-01-90	1989	6	36



DATE	_____
SURVEY PLOTTED BY	_____
DRAWN BY	_____
TRACED BY	_____
NOTE BOOK	_____
QUANTITIES BY	_____
CHECKED BY	_____
No.	_____

89-101-500-LONG DISCOUNTY HIGH BELT ROAD PLAN 11-90 9/15/89

ROBERT I. ITAKA
 REGISTERED PROFESSIONAL ENGINEER
 No. 1584-C
 HAWAII, U.S.A.
Robert I. Itaka
 THIS WORK WAS PREPARED BY ME OR UNDER MY SUPERVISION.

STATE OF HAWAII
 DEPARTMENT OF TRANSPORTATION
 HIGHWAYS DIVISION
SITE LOCATION PLAN
 HAWAII BELT ROAD
 SPOT IMPROVEMENTS
 PAPA TO HONAUNAU - UNIT I
 PROJECT NO. 11BC-01-90

SHEET No. 3 OF 3 SHEETS