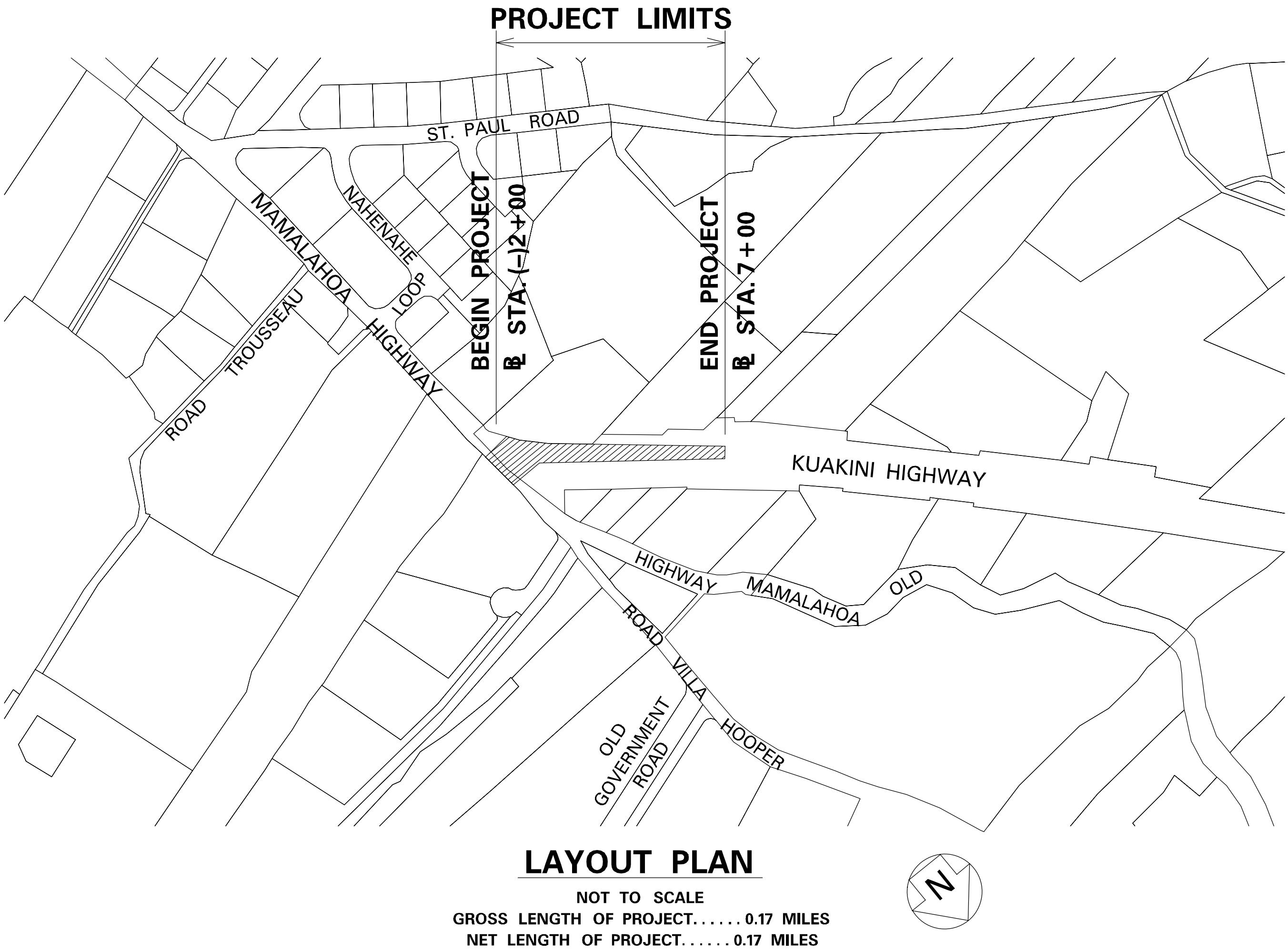


INDEX TO DRAWINGS	
SHEET NO.	DESCRIPTION
1	TITLE SHEET
2	STANDARD PLANS SUMMARY
3 – 5	GENERAL NOTES, LEGEND AND ABBREVIATIONS
6 – 12	UTILITY NOTES
13 – 16	WATER POLLUTION & EROSION CONTROL NOTES AND DETAILS
17	EROSION CONTROL PLAN
18	ALIGNMENT PLAN
19	ROADWAY PLAN
20	ROADWAY PLAN DETAIL
21	DRIVEWAY ADJUSTMENT PLAN
22 – 23	DRAINAGE PLAN AND PROFILE
24 – 25	MISCELLANEOUS DETAILS
26	SIGNING AND PAVEMENT MARKING PLAN
27	GALVANIZED SQUARE TUBE SIGN POST MOUNTING
28 – 30	DRYWELL DETAILS
31 – 34	TRAFFIC CONTROL PLANS

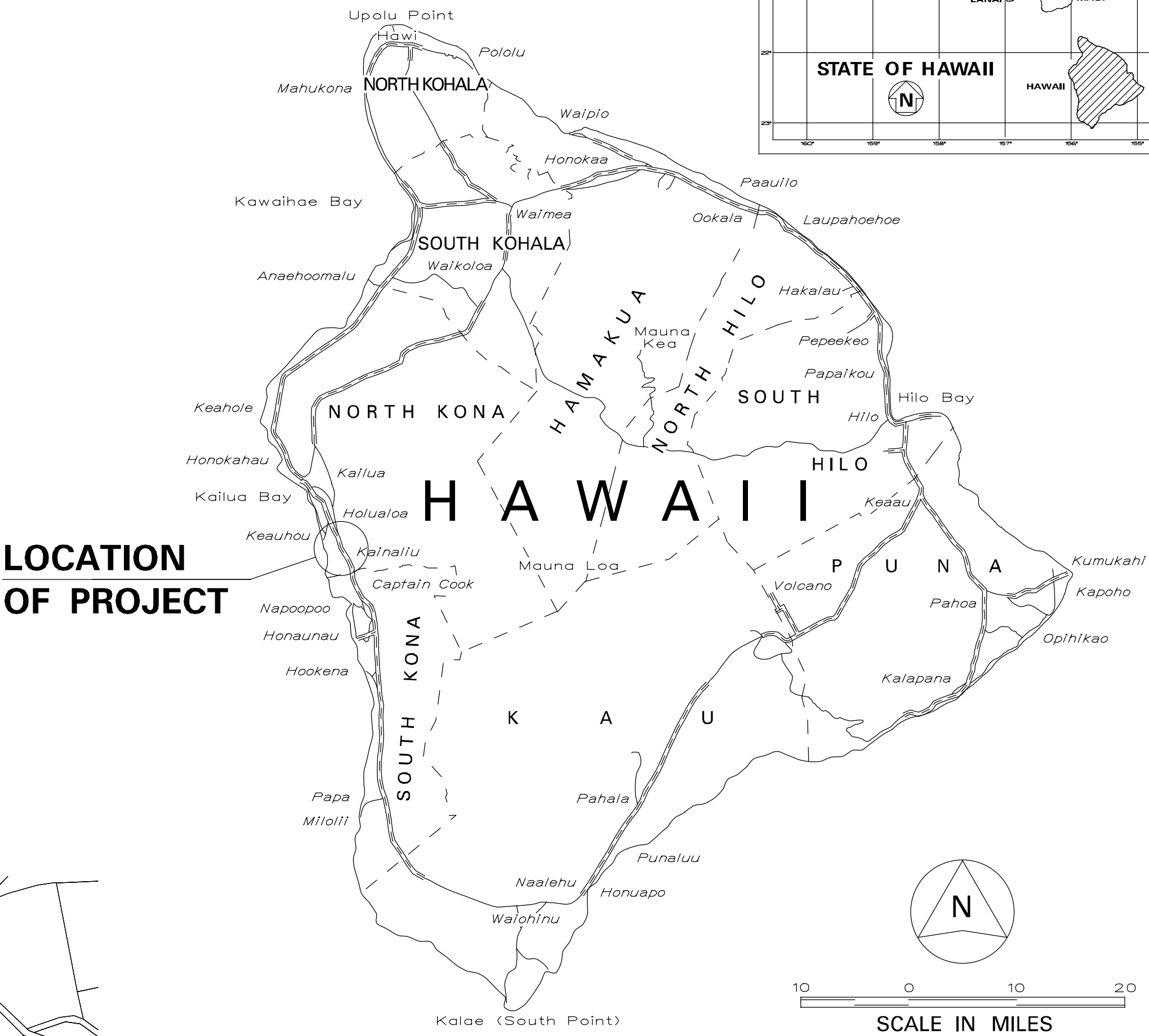
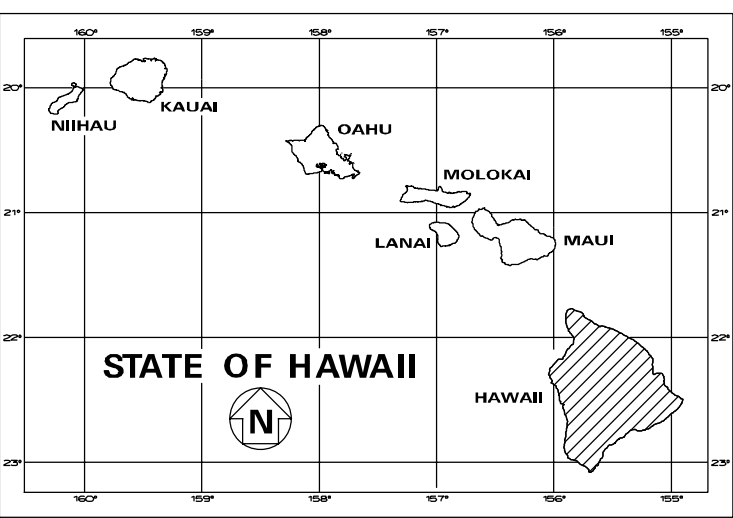

SUPPLEMENTARY SHEETS TO THIS
PROJECT ARE SHEET NOS:
ADD. 30S-1

TOTAL SHEET COUNT after "AS BUILT" postings.
35 Sheets.

STATE OF HAWAII
DEPARTMENT OF TRANSPORTATION
HIGHWAYS DIVISION
HONOLULU, HAWAII
PLANS FOR
"AS-BUILT"
KUAKINI HIGHWAY
DRAINAGE IMPROVEMENTS
VICINITY OF MILE POST 114
PROJECT NO. 11B-01-20
DISTRICT OF NORTH KONA
ISLAND OF HAWAII



FED. ROAD DIST. NO.	STATE	PROJ. NO.	FISCAL YEAR	SHEET NO.	TOTAL SHEETS
HAWAII	HAW.	11B-01-20	2022	1	34



FEDERAL AID INTERSTATE PROJECTS PREVIOUSLY
CONSTRUCTED OR UNDER CONSTRUCTION

MILE POST 113.49 TO MILE POST 113.68

CHANGES MADE DURING CONSTRUCTION HAVE
BEEN INCORPORATED ON THESE PLANS EXCEPT
CHANGES IN THE ORIGINAL THEORETICAL
QUANTITIES. FOR ACTUAL QUANTITIES, REFER TO
PROJECT LEDGER AND/OR COMPUTATION BOOK.

[Signature]
RESIDENT ENGINEER

February 20, 2024
DATE

DEPARTMENT OF TRANSPORTATION STATE OF HAWAII	
APPROVED:	
DIR. OF TRANSPORTATION	DATE

ORIGINAL PLAN	SURVEY PLOTTED BY	DATE
NOTE BOOK	DRAWN BY	
	DESIGNED BY	
	QUANTITIES BY	
	CHECKED BY	

WSP USA INC. DESIGNED BY
933-2955 PHONE
MAR. 2021 DATE
HWY-H MANAGED BY