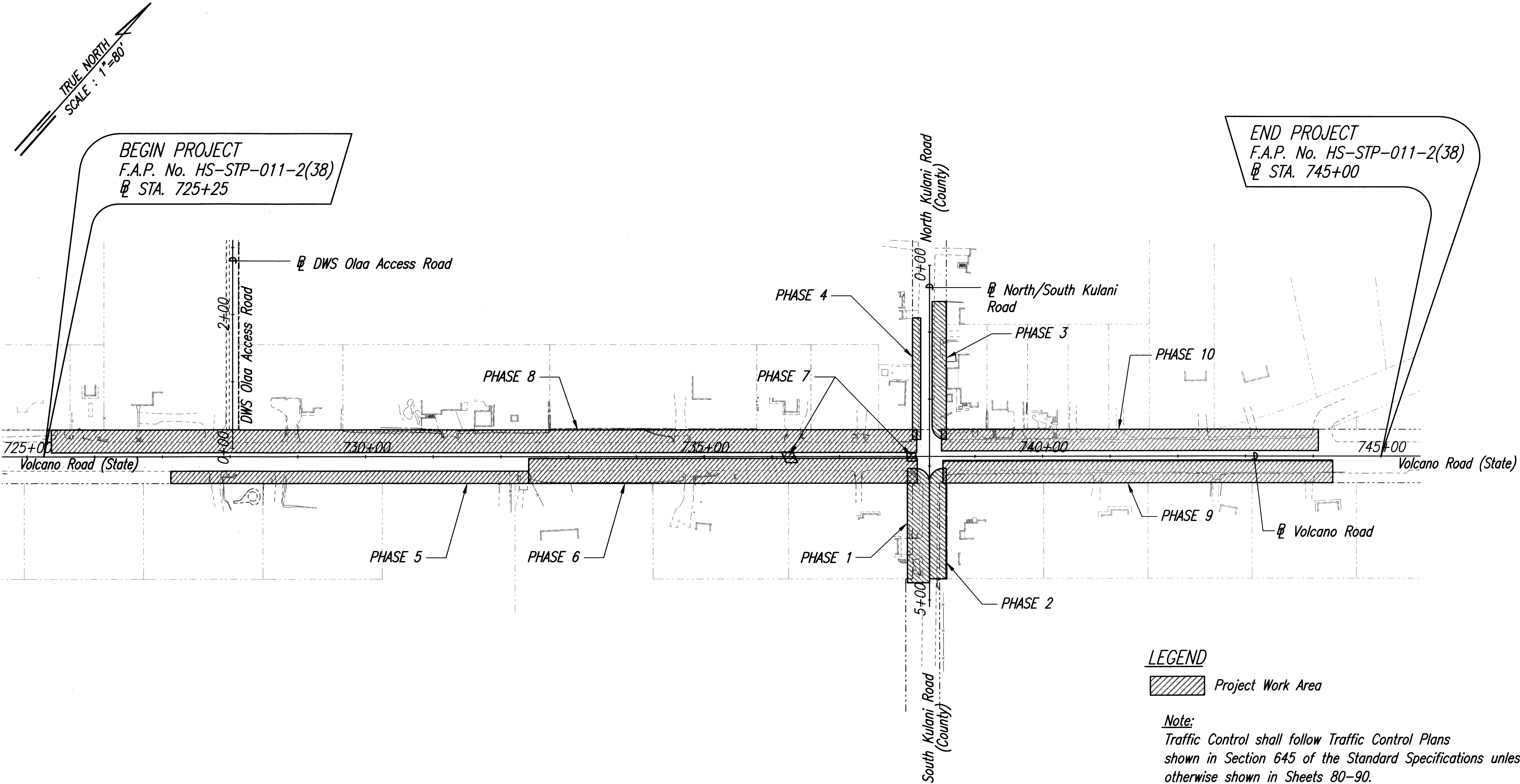



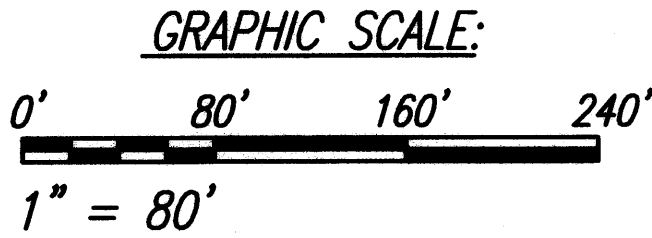
FED. ROAD DIST. NO.	STATE	FED. AID PROJ. NO.	FISCAL YEAR	SHEET NO.	TOTAL SHEETS
HAWAII	HAW.	HS-STP-011-2(38)	2010	79	141


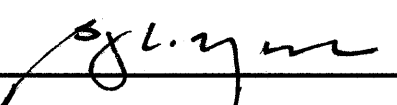


**LEGEND**

 Project Work Area

Note:  
Traffic Control shall follow Traffic Control Plans shown in Section 645 of the Standard Specifications unless otherwise shown in Sheets 80-90.



  
LICENSE EXPIRES 4/30/12  
THIS WORK WAS PREPARED BY  
ME OR UNDER MY SUPERVISION  


STATE OF HAWAII  
DEPARTMENT OF TRANSPORTATION  
HIGHWAYS DIVISION

**TRAFFIC CONTROL KEY MAP**

**Volcano Road Intersection and  
Drainage Improvements**

**Federal-Aid Project No. HS-STP-011-2(38)**

Scale: 1"=80' Date: November 2010

SHEET No. 1 OF 12 SHEETS

ORIGINAL PLAN	SURVEY PLOTTED BY	DATE
NOTE BOOK	DRAWN BY	
No.	DESIGNED BY	
	QUANTITIES BY	
	CHECKED BY	

PH/12/ENRME: \\lan119001\data\graph\Project\Visual\0005114\_Wolano\_Kulani\_Intersection\SDO\_Submitted\BKF\PLAN\Yp-8L\_VRM\_Traffic\_Plankey.dwg

LAST UPDATE: December 01, 2010 @ 09:42:09 am

PLT DATE: December 01, 2010 @ 09:42:17 am