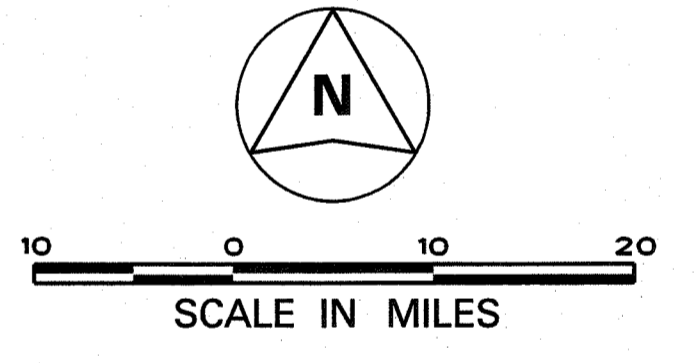
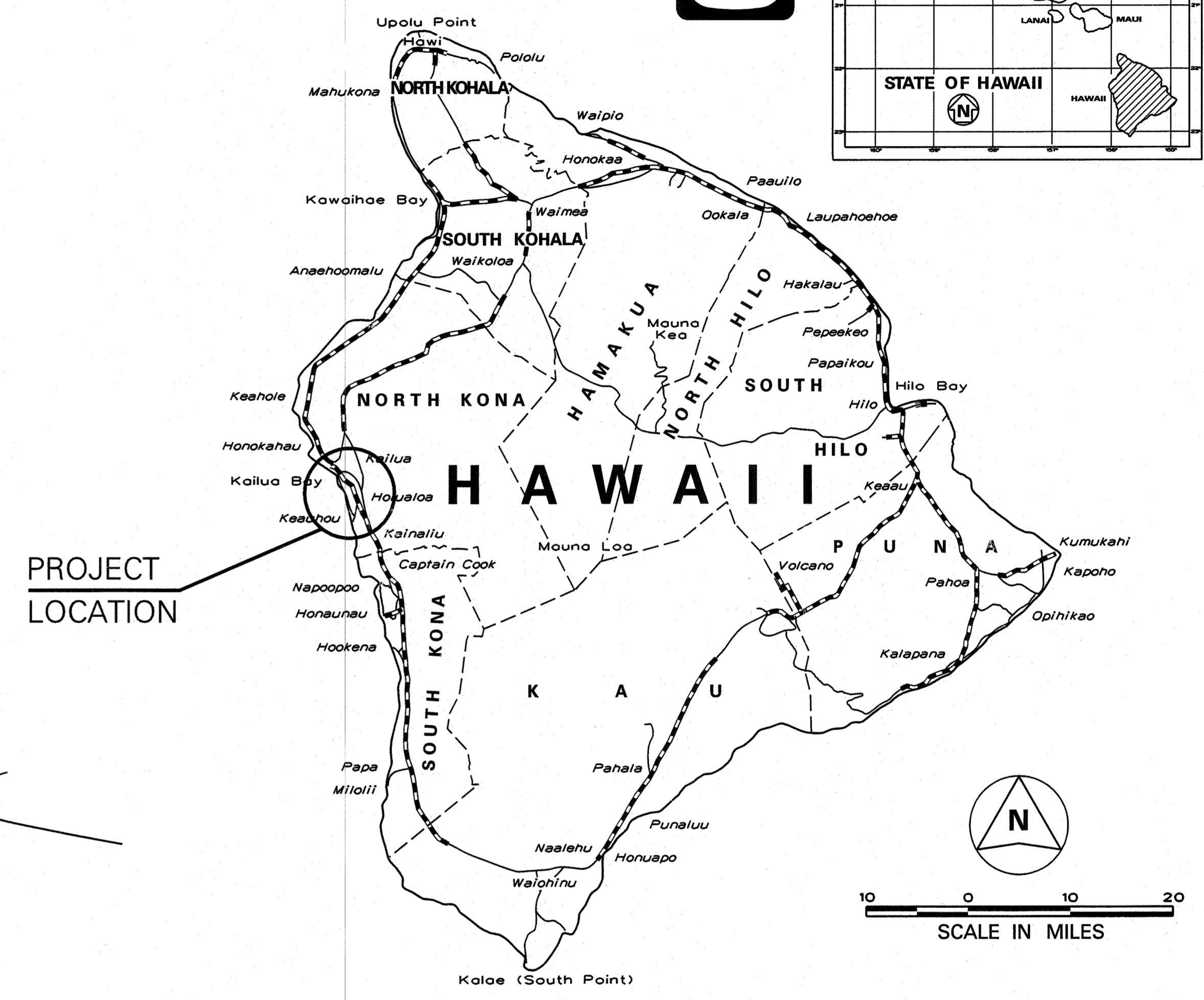
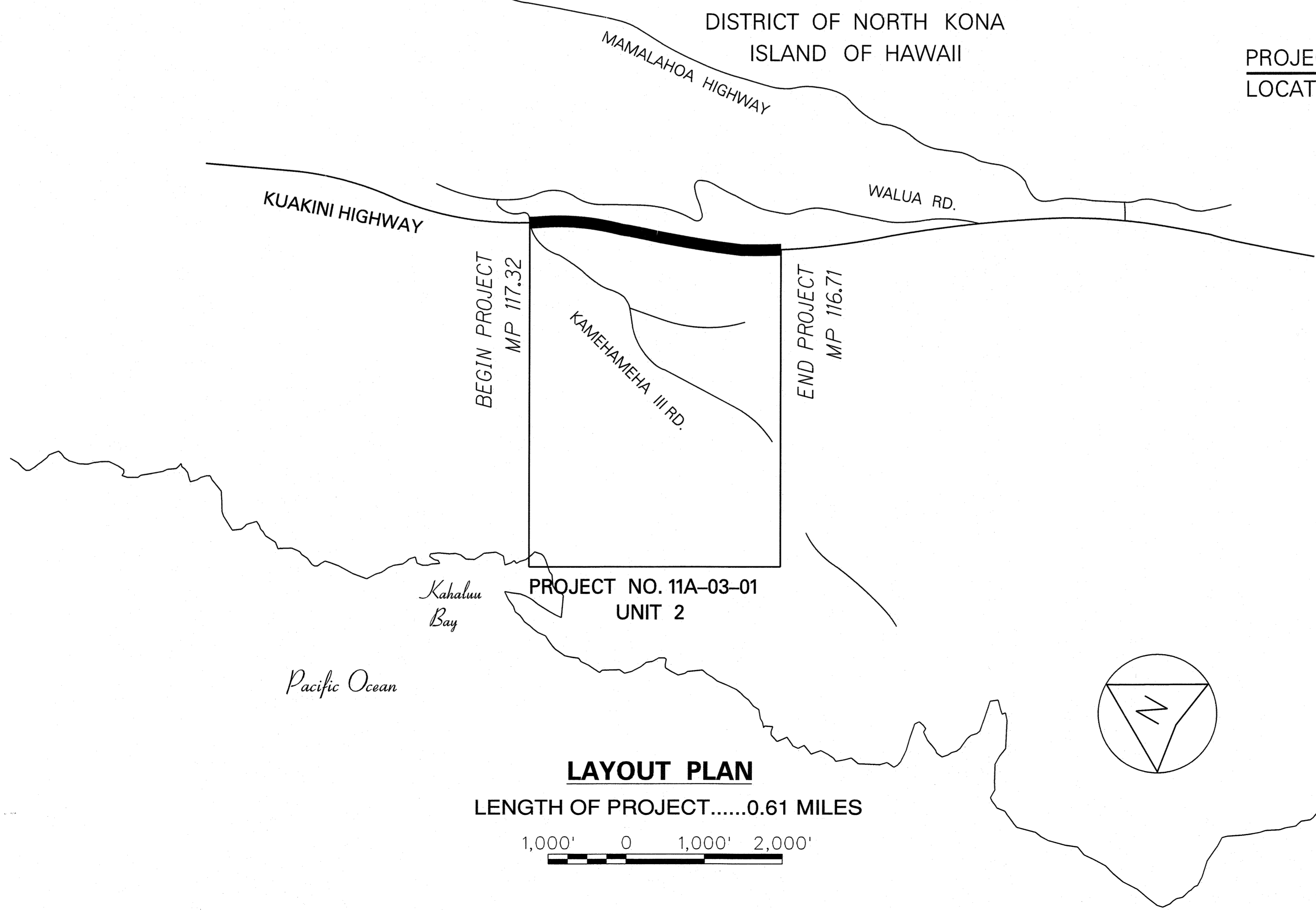
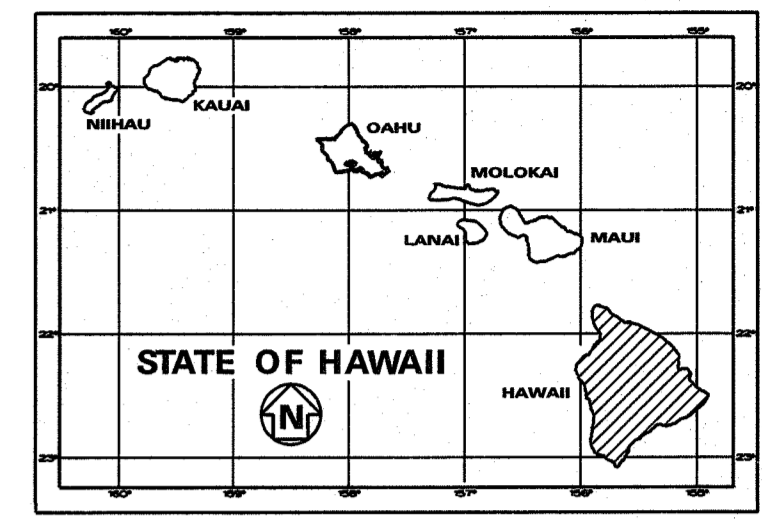


INDEX TO DRAWINGS	
SHEET NO.	DESCRIPTION
1	TITLE SHEET
2	STANDARD PLANS SUMMARY
3-4	GENERAL NOTES
5-6	WATER POLLUTION & EROSION CONTROL NOTES
7-8	TYPICAL SECTIONS & DETAILS
9-14	GUARDRAIL DETAIL & NOTES
15-18	ROADWAY PLAN & PROFILE
19	SUPERELEVATION DIAGRAM
20	PAVEMENT MARKERS LEGEND & NOTES
21-22	SIGNING & STRIPING PLAN
23-25	TRAFFIC CONTROL PLAN
26-32	CROSS SECTIONS
33	CROSS SECTION QUANTITIES

STATE OF HAWAII
DEPARTMENT OF TRANSPORTATION
HIGHWAYS DIVISION
HONOLULU, HAWAII
"AS-BUILT"
PLANS FOR
KUAKINI HIGHWAY
ROADWAY AND DRAINAGE IMPROVEMENTS
VICINITY OF KAMEHAMEHA III ROAD
PROJECT NO. 11A-03-01, UNIT 2

FED. ROAD DIST. NO.	STATE	PROJ. NO.	FISCAL YEAR	SHEET NO.	TOTAL SHEETS
HAWAII	HAW.	11A-03-01, UNIT 2	2011	1	33



— FEDERAL AID PROJECTS PREVIOUSLY CONSTRUCTED OR UNDER CONSTRUCTION

MILE POST 116.71 TO MILE POST 117.32

NO SIGNIFICANT CHANGES WERE MADE DURING CONSTRUCTION ON THESE PLANS EXCEPT CHANGES IN THE ORIGINAL THEORETICAL QUANTITIES. FOR ACTUAL QUANTITIES, REFER TO PROJECT LEDGER AND/OR COMPUTATION BOOK.

[Signature] 6/11/12
RESIDENT ENGINEER DATE

DEPARTMENT OF TRANSPORTATION
STATE OF HAWAII
APPROVED: *[Signature]* 6/28/10
DIR. OF TRANSPORTATION DATE

DESIGNED BY
WESLEY R. SEGAWA & ASSOCIATES, INC.
MANAGED BY
HWY-DS
692-7544 PHONE
MAY 2010 DATE

LAYOUT PLAN
LENGTH OF PROJECT.....0.61 MILES
1,000' 0 1,000' 2,000'