

INDEX TO DRAWINGS	
SHEET NO.	DESCRIPTION
1	TITLE SHEET
2	STANDARD PLAN SUMMARY
3-5	GENERAL NOTES
6-7	WATER POLLUTION AND EROSION CONTROL NOTES
8-9	TYPICAL SECTION AND DETAILS
10-12	ROADWAY PLAN AND PROFILE
13	SUPERELEVATION DIAGRAM
14	PAVEMENT MARKERS LEGEND AND NOTES
15-16	STRIPING PLAN
17-19	TRAFFIC CONTROL PLAN
20	GUARDRAIL DETAILS & NOTES
21	STRONG POST W-BEAM GUARDRAIL
22	FLEAT-350
23-28	CROSS SECTIONS
29	CROSS SECTION QUANTITIES

STATE OF HAWAII

DEPARTMENT OF TRANSPORTATION

HIGHWAYS DIVISION

HONOLULU, HAWAII

"AS-BUILT"

PLANS FOR

KUAKINI HIGHWAY

ROADWAY AND DRAINAGE IMPROVEMENTS

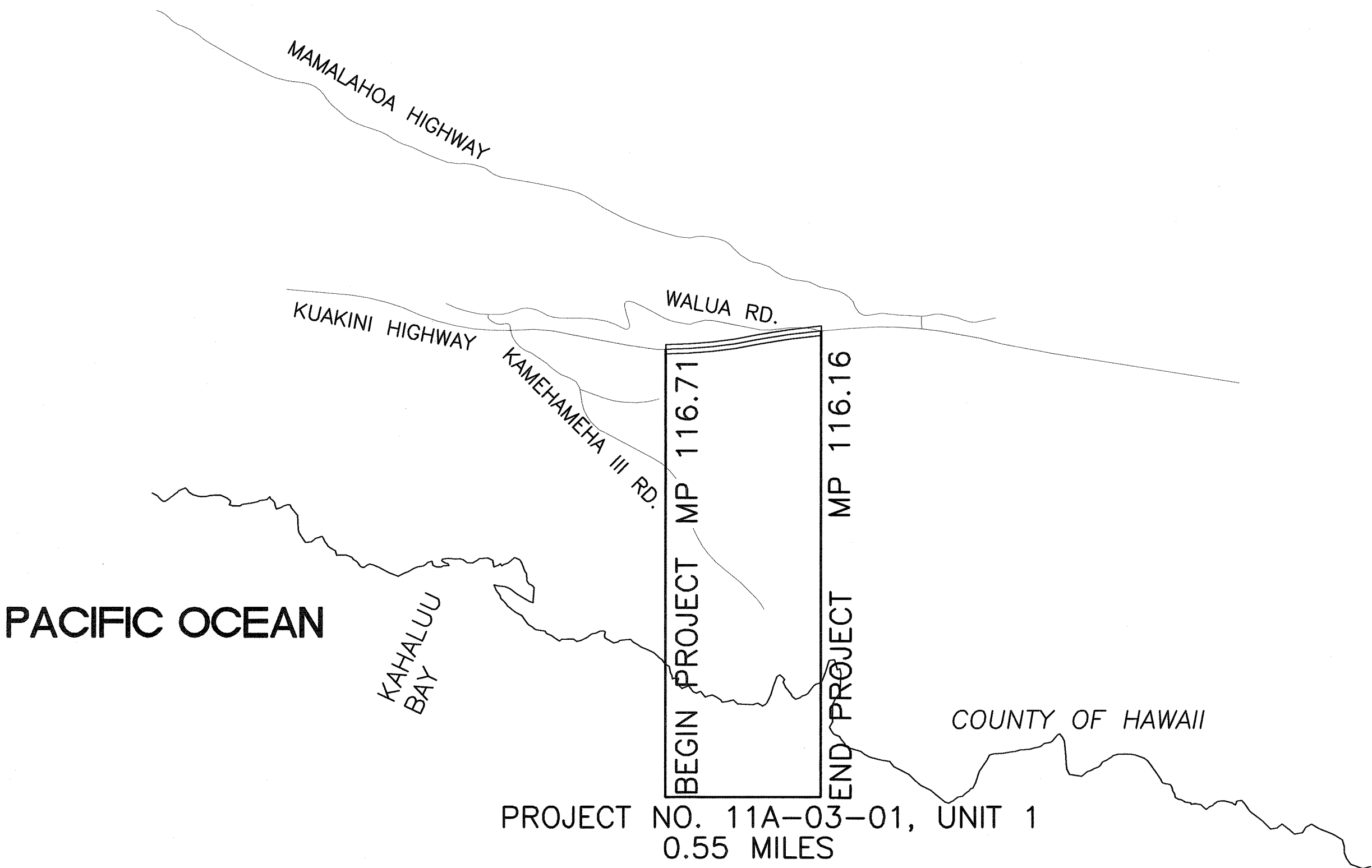
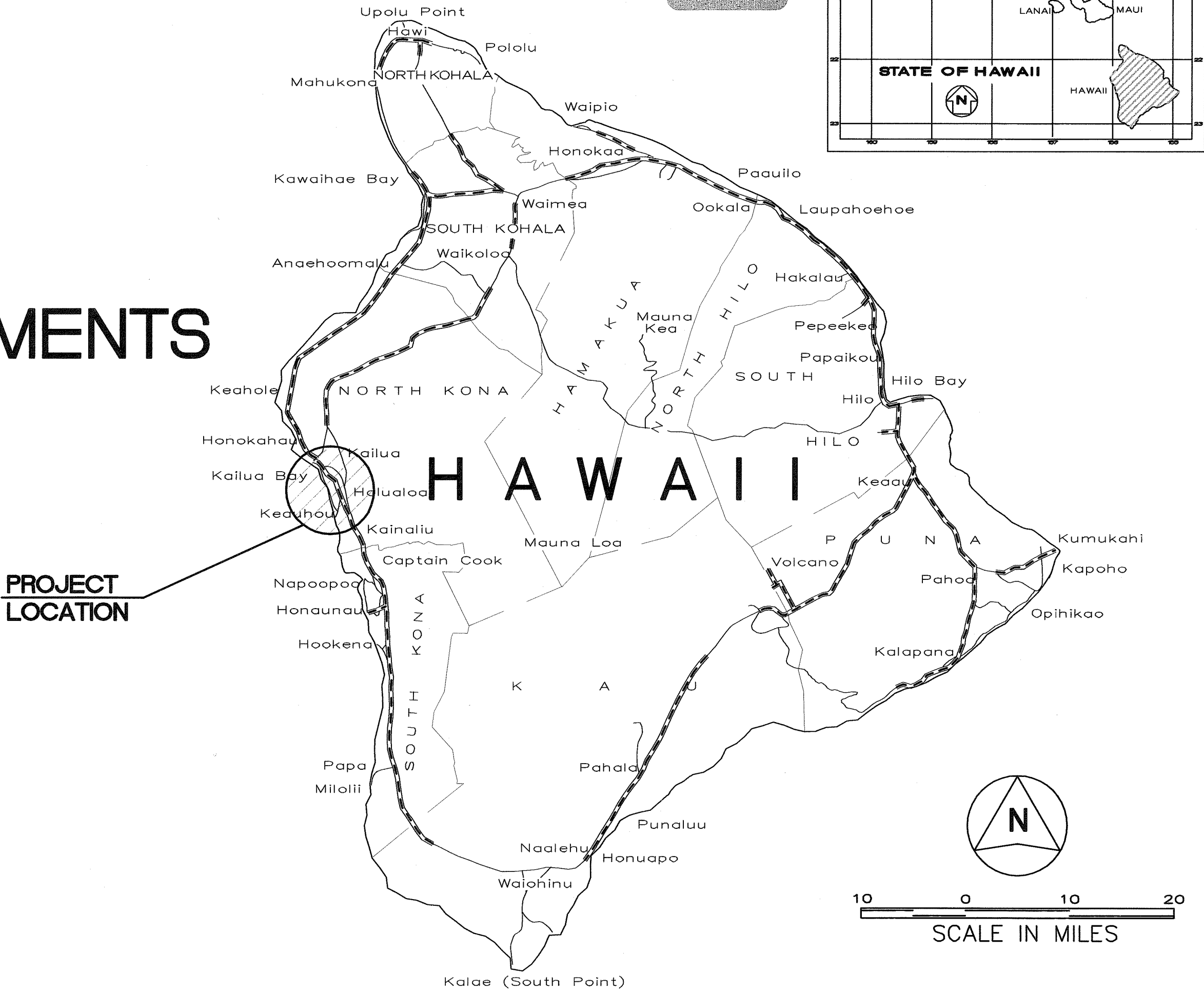
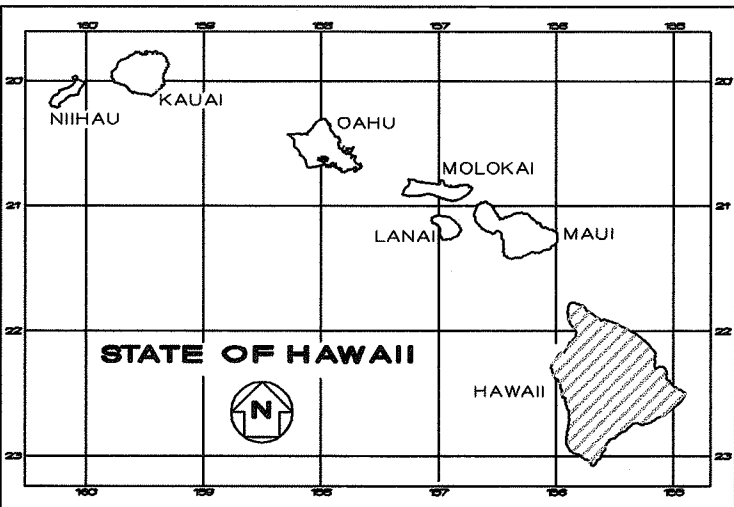

VICINITY OF WALUA ROAD

PROJECT NO. 11A-03-01, UNIT 1

DISTRICT OF NORTH KONA

ISLAND OF HAWAII

FED. ROAD DIST. NO.	STATE	PROJ. NO.	FISCAL YEAR	SHEET NO.	TOTAL SHEETS
HAWAII	HAW.	11A-03-01 UNIT 1	2008	1	29



LOCATION PLAN
 SCALE: 1"=2000'

FEDERAL AID PROJECTS PREVIOUSLY CONSTRUCTED OR UNDER CONSTRUCTION
 MILE POST 116.16 TO MILE POST 116.71 , ROUTE 11

CHANGES MADE DURING CONSTRUCTION HAVE BEEN INCORPORATED ON THESE PLANS EXCEPT CHANGES IN THE ORIGINAL THEORETICAL QUANTITIES. FOR ACTUAL QUANTITIES, REFER TO PROJECT LEDGER AND/OR COMPUTATION BOOK.
 [Signature] 5/9/08
 RESIDENT ENGINEER DATE

DEPARTMENT OF TRANSPORTATION
 STATE OF HAWAII
 APPROVED: [Signature]
 DIR. OF TRANSPORTATION 5/9/08
 DATE

WESLEY R. SEGAWA & ASSOC.
 DESIGNED BY
 HWY-DS
 MANAGED BY
 692-7545
 PHONE
 APRIL 2008
 DATE