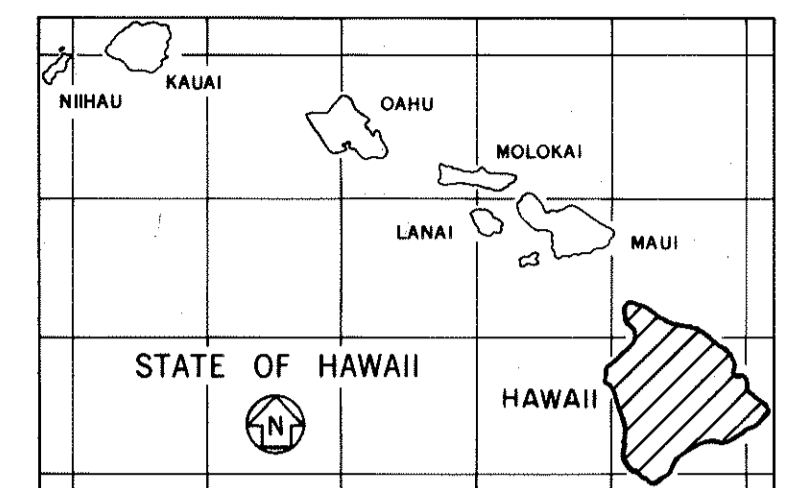


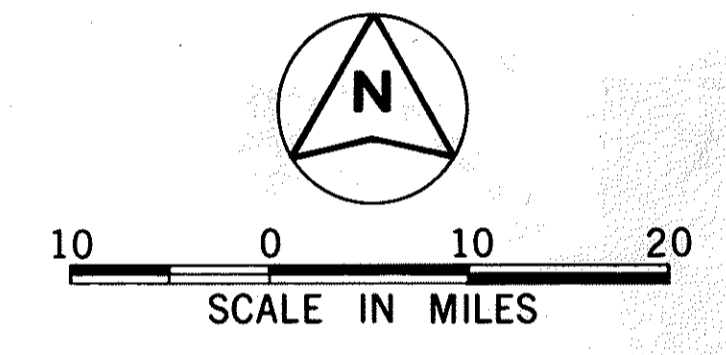
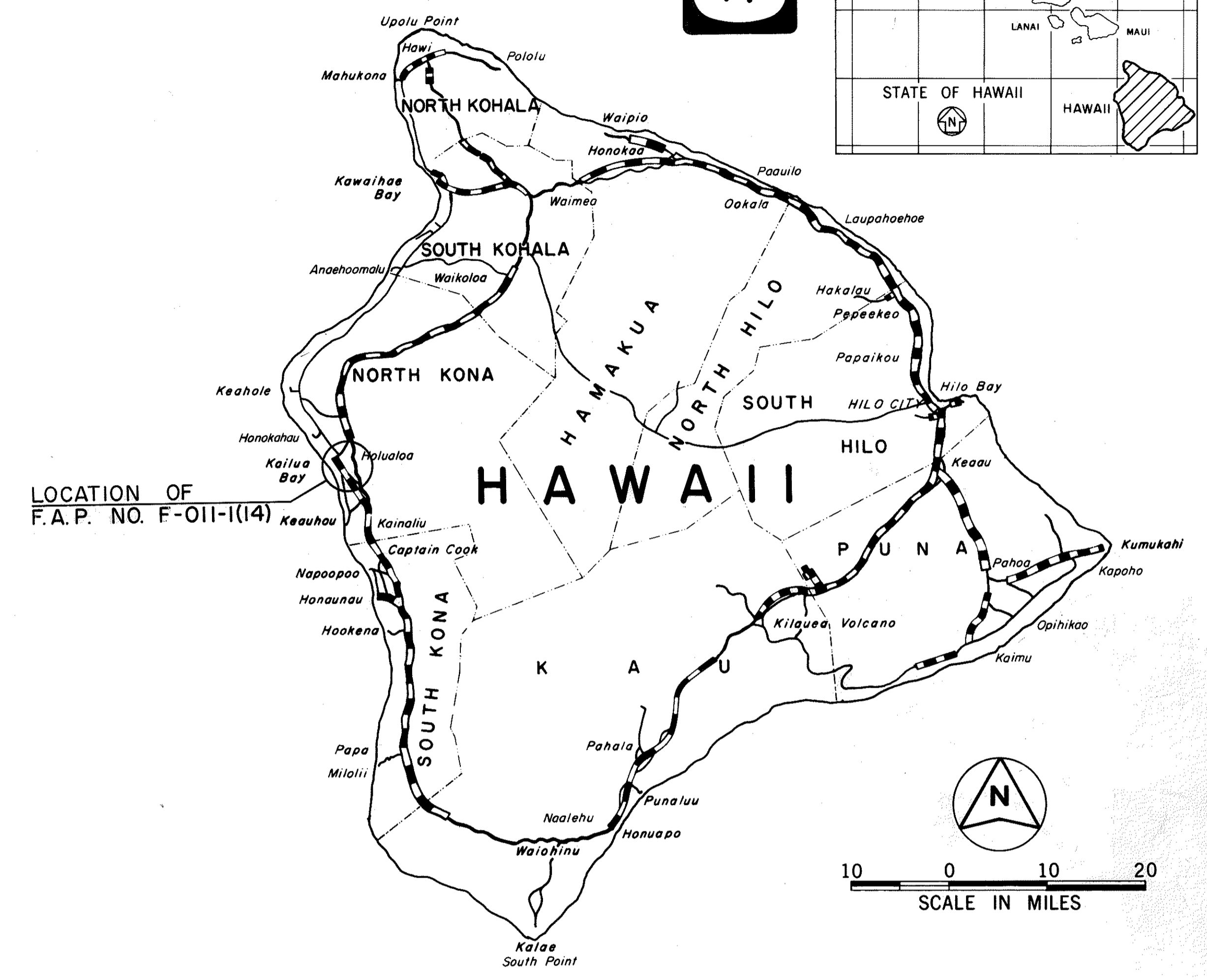
FED. ROAD DIST. NO.	STATE	FED. AID PROJ. NO.	FISCAL YEAR	SHEET NO.	TOTAL SHEETS
HAWAII	HAW.	F-011-1(14)	1982	1	214



STATE OF HAWAII
DEPARTMENT OF TRANSPORTATION
HIGHWAYS DIVISION
"AS BUILT"
PLANS FOR
CONSTRUCTION OF

HAWAII BELT ROAD, F.A.P. ROUTE II
PALANI ROAD TO KILOHANA SUBDIVISION
FEDERAL AID PROJECT NO. F-011-1(14)

DISTRICT OF NORTH KONA
ISLAND OF HAWAII



— — — — — FEDERAL AID PROJECTS PREVIOUSLY CONSTRUCTED OR UNDER CONSTRUCTION

DESIGN CLASSIFICATION

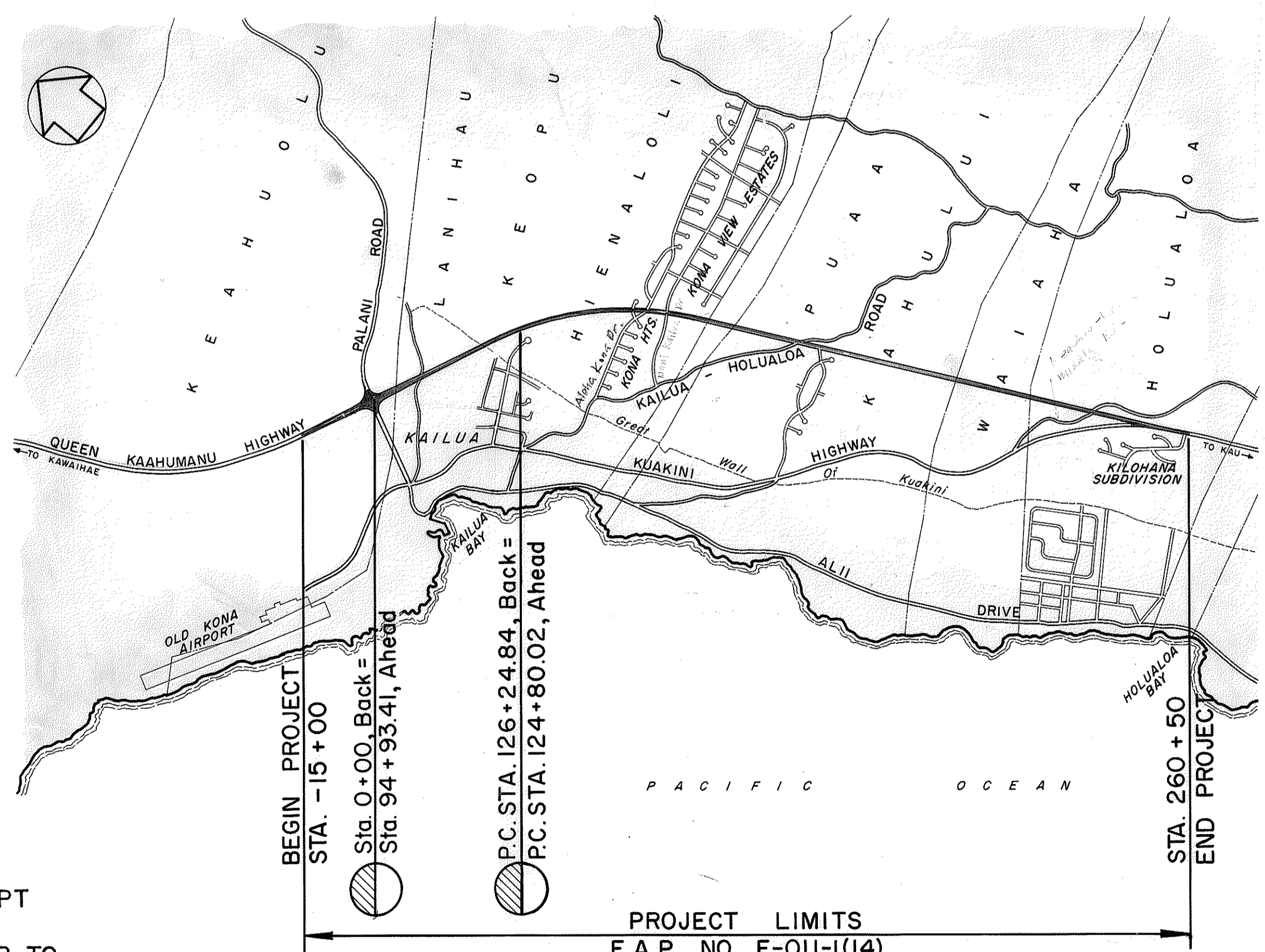
CURRENT ADT (1982)	2614
DESIGN ADT (2002)	5065
DHV	
D	60/40
T	3.5%
T24	4%
V	60 M.P.H.

DEPARTMENT OF TRANSPORTATION
FEDERAL HIGHWAY ADMINISTRATION
APPROVED:
[Signature]
DIVISION ADMINISTRATOR
8/31/82
DATE


DEPARTMENT OF TRANSPORTATION
STATE OF HAWAII
APPROVED:
[Signature]
DIR. OF TRANSPORTATION
Aug 30, 82
DATE

INDEX TO DRAWINGS	
SHEET NO.	DESCRIPTION
1	TITLE SHEET
2-3	TYPICAL SECTION
4-9	PLAN AND PROFILE
10-18	SIDE ROAD PLANS
19-31	SIDE ROAD PROFILES
32-33	SUPERELEVATION
34-50	ROADWAY - MISCELLANEOUS & STANDARD DETAILS
51-62	TRAFFIC CONTROL
63-66	HWY. LIGHTING - LANDSCAPING
67-73	TRAFFIC SIGNAL
74-106	DRAINAGE
107-128	SIGNING - PAV'T. MARKINGS
	UTILITIES
129-133	ELECTRIC
134-137	TELEPHONE
138-150	WATER
151-214	CROSS SECTIONS

① 9 S-1, ② C.O. 52 S-1, ③ 64 S-1,
④ 76 S-1, C.O. 77 S-1, ⑤ C.O. 124 S-1,
⑥ C.O. 133 S-1, ⑦ C.O. 137 S-1,
⑧ 194 S-1, 194 S-2, 195 S-1, 201 S-1,
202 S-1, 214 S-1, 215 S-1, 216 S-1, 217 S-1,
218 S-1, 219 S-1, ARE SUPPLEMENT SHEETS
TO THE CONTRACT PLANS. TOTAL = 233



GENERAL LOCATION PLAN



LENGTH OF PROJECT 3.447 MI.

CHANGES MADE DURING CONSTRUCTION HAVE BEEN INCORPORATED ON THESE PLANS EXCEPT CHANGES IN THE ORIGINAL THEORETICAL QUANTITIES. FOR ACTUAL QUANTITIES, REFER TO PROJECT LEDGER AND/OR COMPUTATION BOOK.

[Signature]
RESIDENT ENGINEER
2-28-87
DATE

HAWAII DISTRICT DESIGNED BY
ROY MIKAMI
P. S. & E. BY
548-7534
PHONE
SEPT. 1, 1982
DATE