FED. ROAD DIST. NO.	STATE	FED. AID PROJ. NO.	FISCAL YEAR	SHEET NO.	TOTAL SHEETS
HAWAII	HAW.	F-011-2(11)	1973	14	87

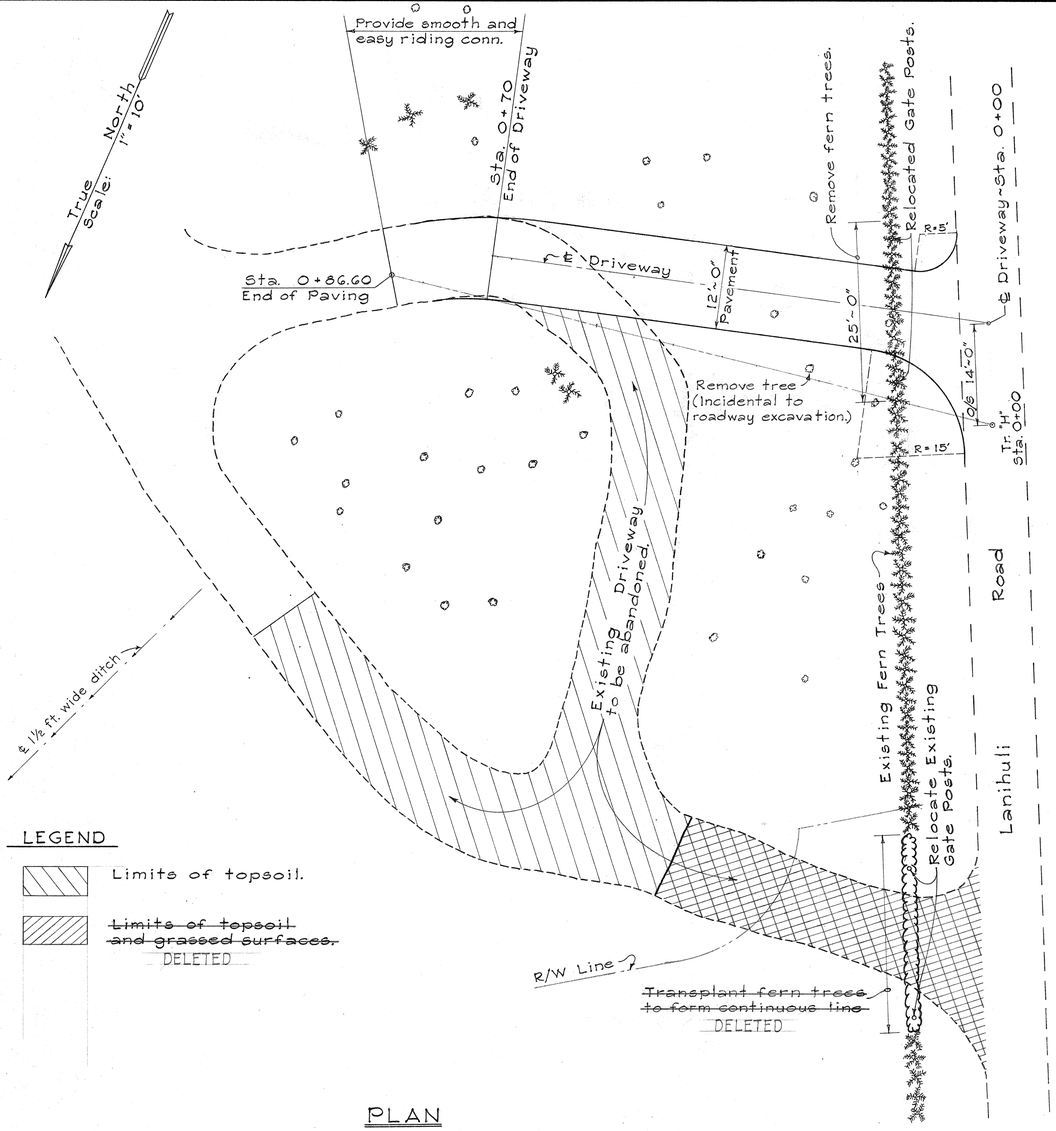

LEGEND

Limits of topsoil.

~~Limits of topsoil and grassed surfaces.~~
DELETED

PLAN

Scale: 1" = 10'

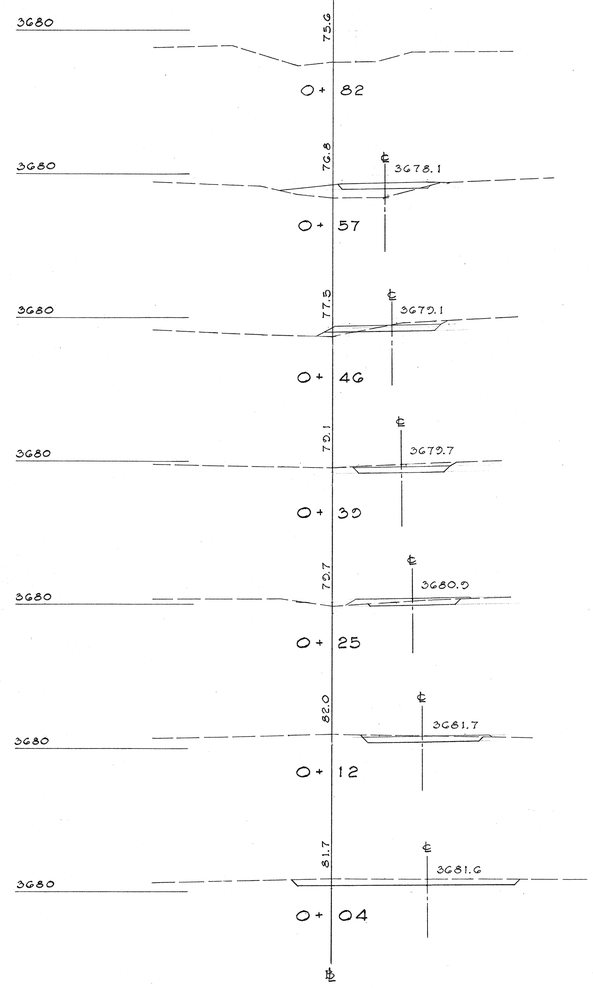

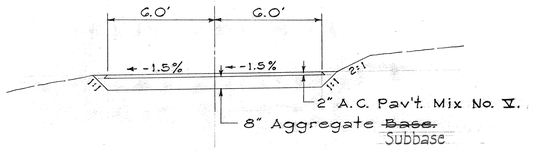

TYPICAL SECTION

Scale: ¼" = 1'-0"

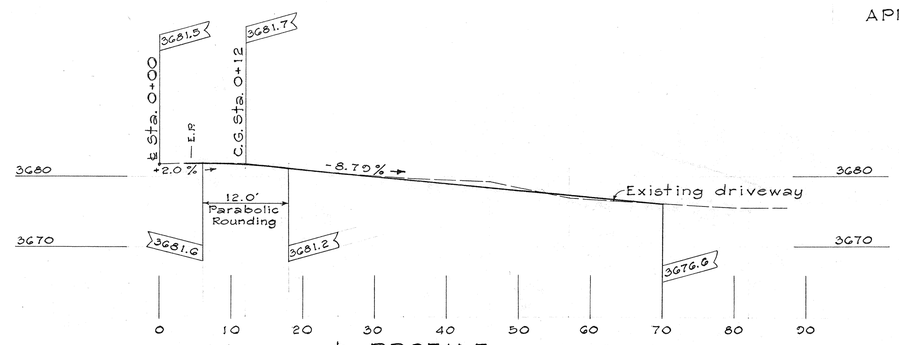

℄ PROFILE Scale: 1" = 10'

GENERAL NOTES:

1. The new driveway shall be a replacement for the existing driveway.
2. The abandoned driveway shall be contour graded with a minimum of 6 inches of top-soil and the specified area grassed to conform to the surrounding area.
3. The restoration work shall be done to the satisfaction of the owners.

SUMMARY OF ESTIMATED QUANTITIES

A.C. Pavement Mix No. V	13 Tons
Aggregate Base	23 Cu. Yds.
MC-30 For Prime Coat	35 Gals.
Relocate Wooden Gate Post	2 Ea.
Imported Topsoil	46 Cu. Yds.
Grassed Surfaces [Pennisetum clandestinum (Kikuyu)]	510 Sq. Ft.
Transplanting Cibotium Chamissoi (Hawaiian Tree Fern)	35 Ea.

APPROVED: _____ _____
John Hansen Date
Owners
_____ _____
Violet F. Hansen Date

STATE OF HAWAII
DEPARTMENT OF TRANSPORTATION
HIGHWAYS DIVISION

VOLCANO ROAD
25 TO 26 MILE POST
FAP PROJECT NO. F-011-2(11)

DRIVEWAY ADJUSTMENT FOR
TMK: 1-1-06:105

Oct. 25, 1972

SHEET No. 14 OF SHEETS

ORIGINAL PLAN		DATE
	SURVEY PLOTTED BY	" " "
	DRAWN BY	" " "
	TRACED BY	" " "
	DESIGNED BY	" " "
NOTE BOOK	DIMENSIONS BY	" " "
No.	CHECKED BY	" " "

K+E CRYSTALENE® TRACING PAPER L.A. 3888