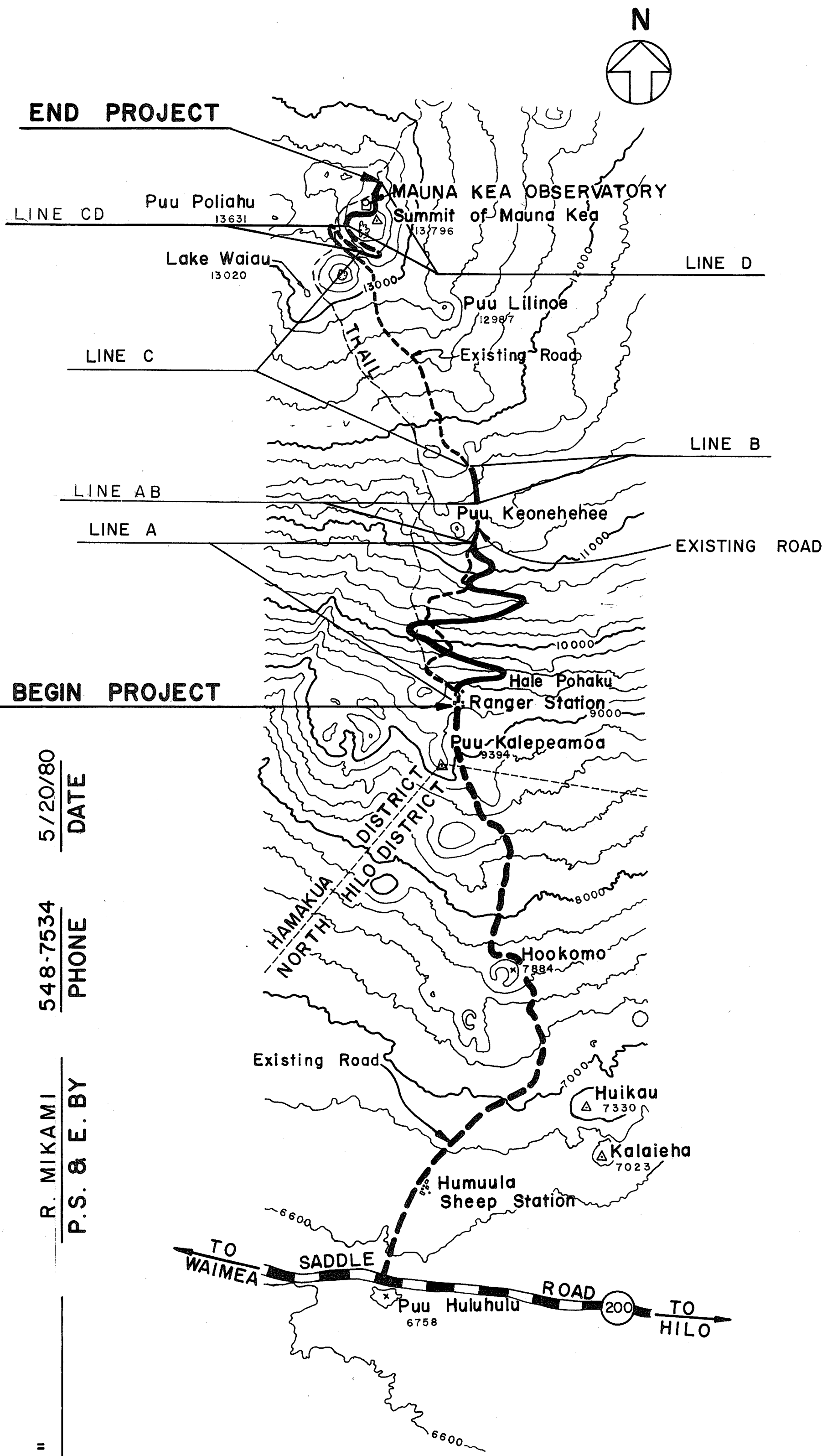


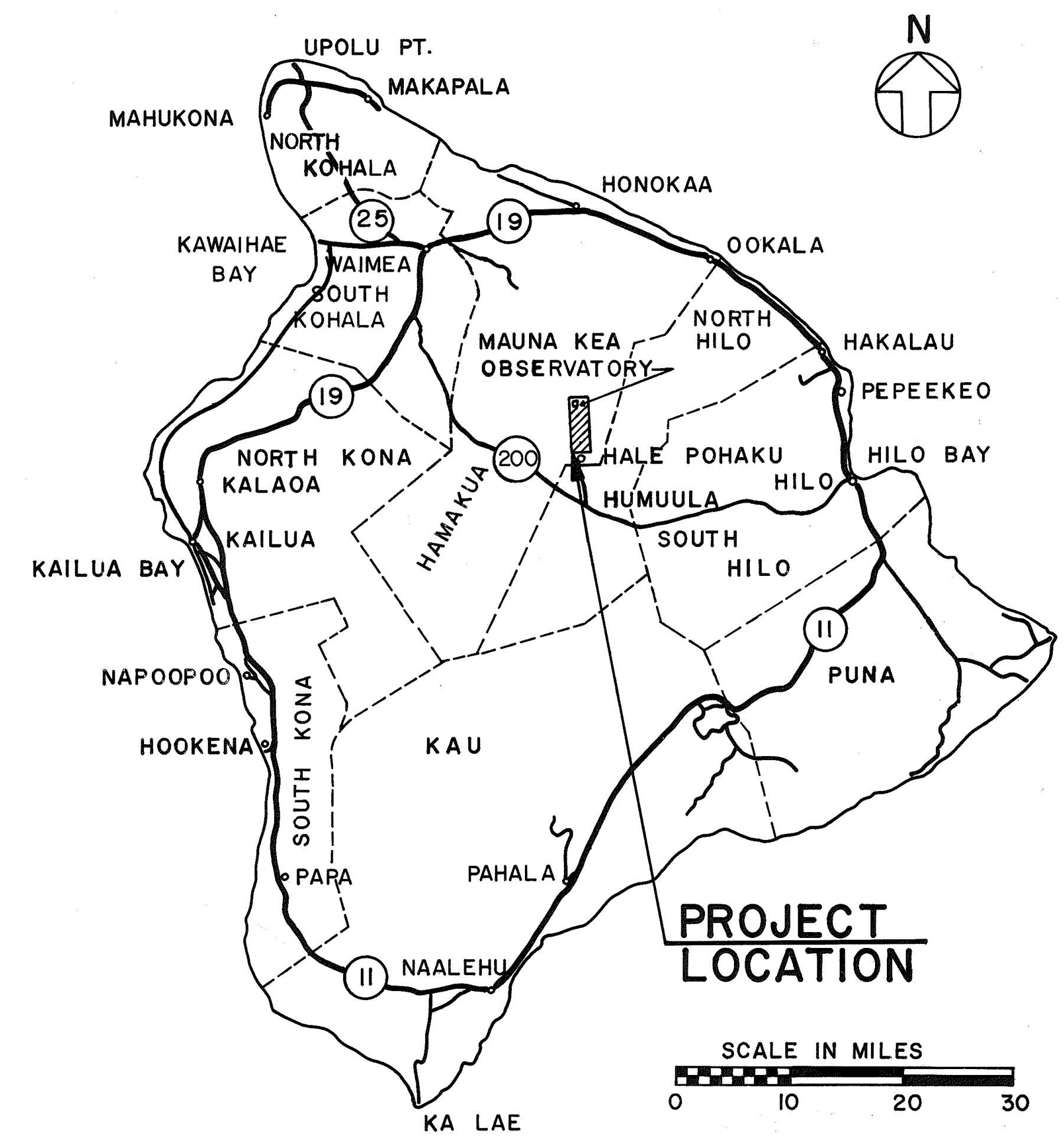
STATE	PROJ. NO.	FISCAL YEAR	SHEET NO.	TOTAL SHEETS
HAW.	LT-H-02-79	1980	1	12



STATE OF HAWAII  
DEPARTMENT OF TRANSPORTATION  
HIGHWAYS DIVISION  
"AS BUILT"  
PLANS FOR CONSTRUCTION OF  
**MAUNA KEA OBSERVATORY  
ACCESS ROAD IMPROVEMENTS**  
HALE POHAKU TO SUMMIT OF MAUNA KEA  
PROJECT NO. LT-H-02-79  
DISTRICT OF HAMAKUA  
ISLAND OF HAWAII

CONTRACTOR: ISEMOTO CONTRACTING CO., LTD.  
CONTRACT NO. 11674

INDEX TO DRAWINGS	
SHEET NO.	DESCRIPTION
1	TITLE SHEET
2	TYPICAL SECTIONS, SIGN & TURNOUT DETAILS
3-6	PROJECT AREA MAP
7	SIGN AND REFLECTOR MARKER SUMMARY
8-10	CENTERLINE PROFILE
11-12	STANDARD DETAILS



ISLAND OF HAWAII  
GENERAL PLAN

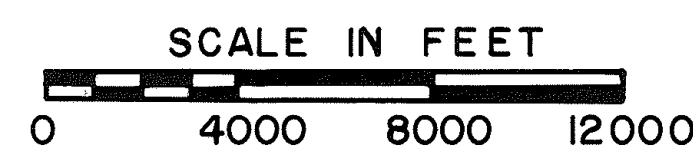
NOTE:  
ALL CHANGES MADE DURING CONSTRUCTION  
HAVE BEEN NOTED IN RED ON THIS PLAN  
AND CHECKED BY:

*James R. Carras* 11-14-80  
PROJECT INSPECTOR DATE

STATE OF HAWAII  
UNIVERSITY OF HAWAII  
  
APPROVED:  
*James R. Carras* 5/1/79  
CHANCELLOR DATE  
UNIVERSITY OF HAWAII AT MANOA

STATE OF HAWAII  
DEPARTMENT OF TRANSPORTATION  
HIGHWAYS DIVISION  
  
APPROVED:  
*James R. Carras* 5/1/80  
DIRECTOR OF TRANSPORTATION DATE

GENERAL CONSTRUCTION SITE PLAN



LENGTH OF PROJECT = 849 MILES

DATE	5/20/80
DESIGNED BY	R. MIKAMI
CHECKED BY	P.S. & E. BY
NOTED BY	
ORIGINAL PLAN	
NOTE BOOK	

DESIGN UNIT "A"  
DESIGN BY  
DATE 5/20/80  
PHONE 548-7534