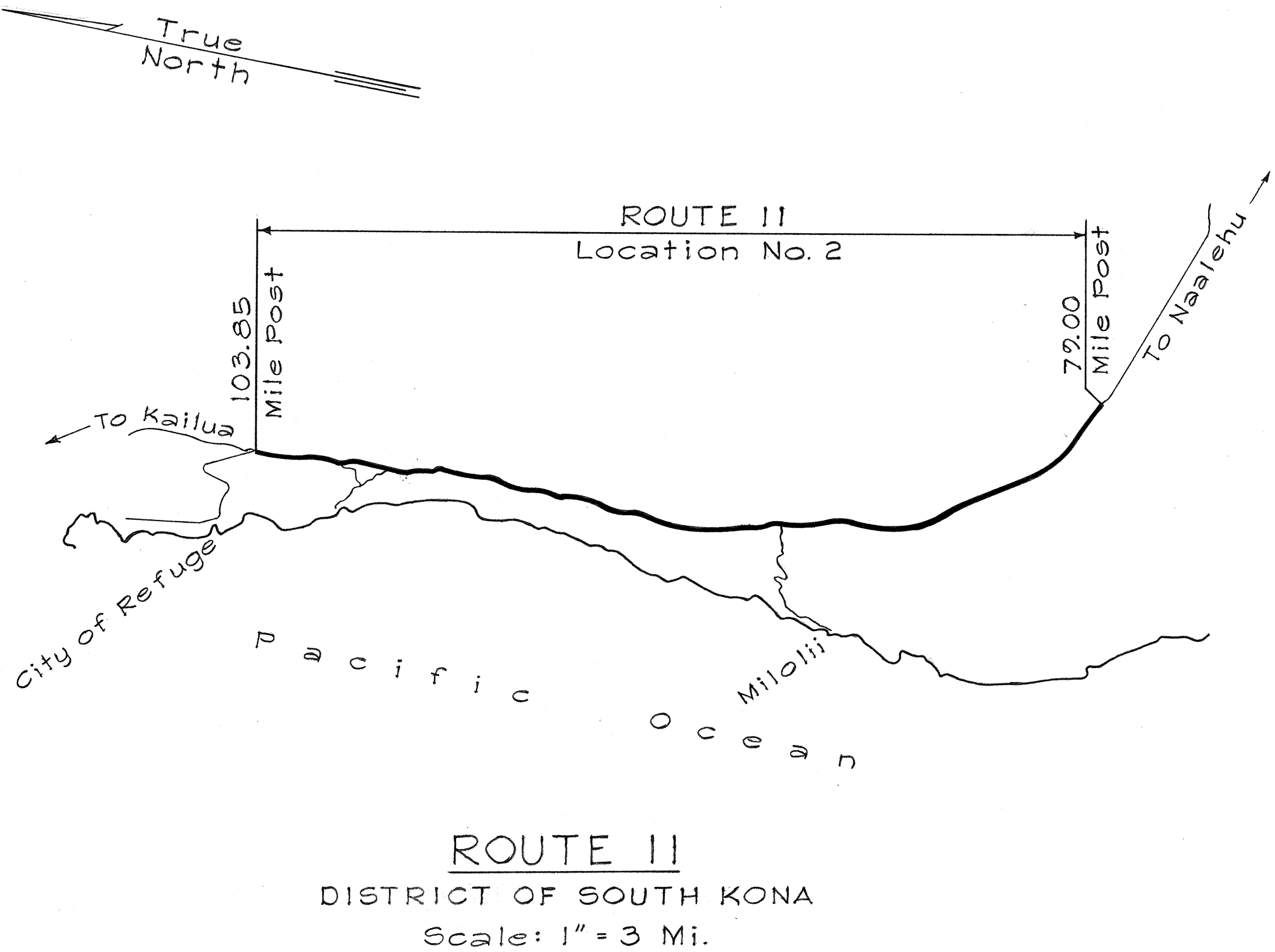
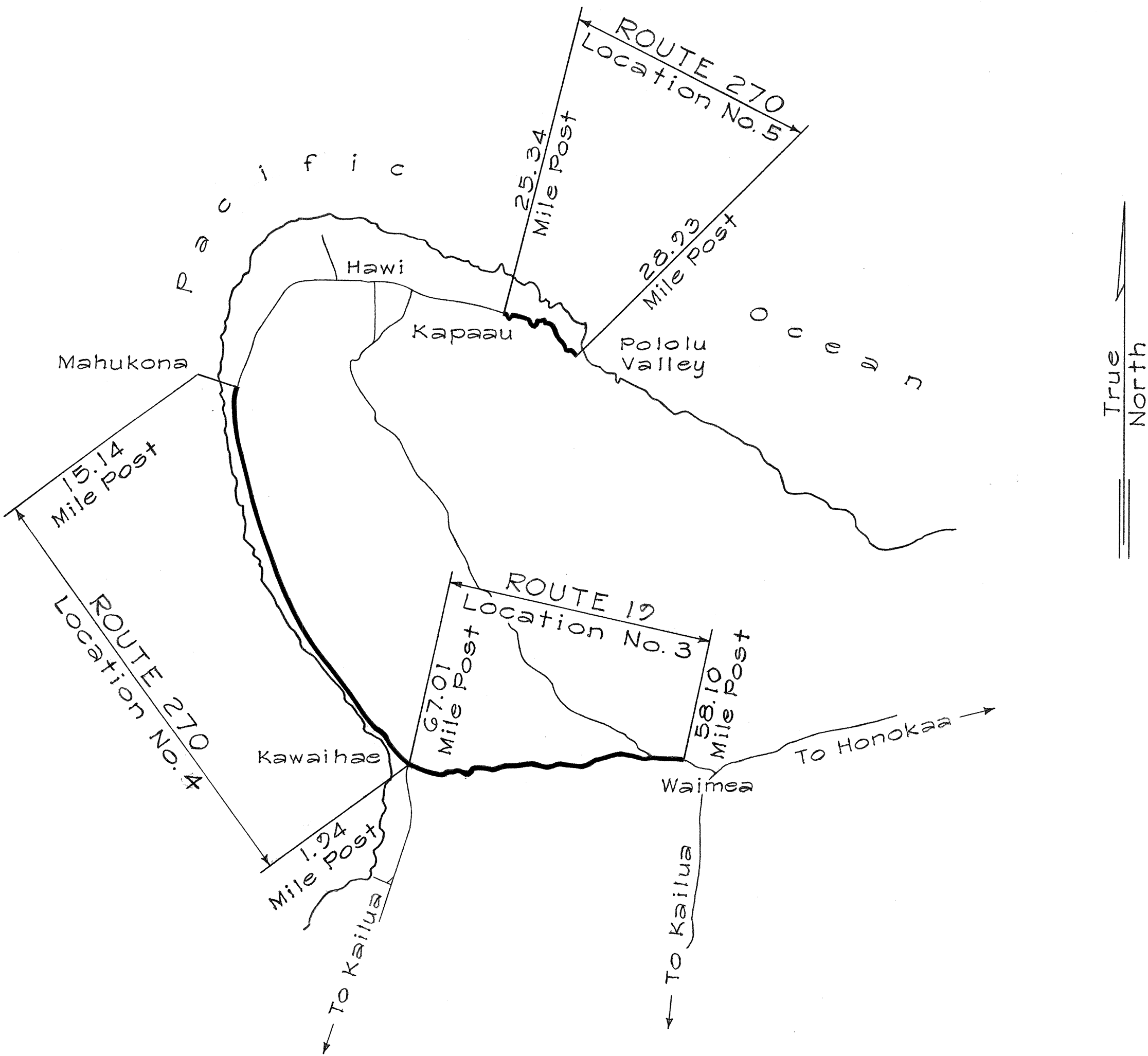
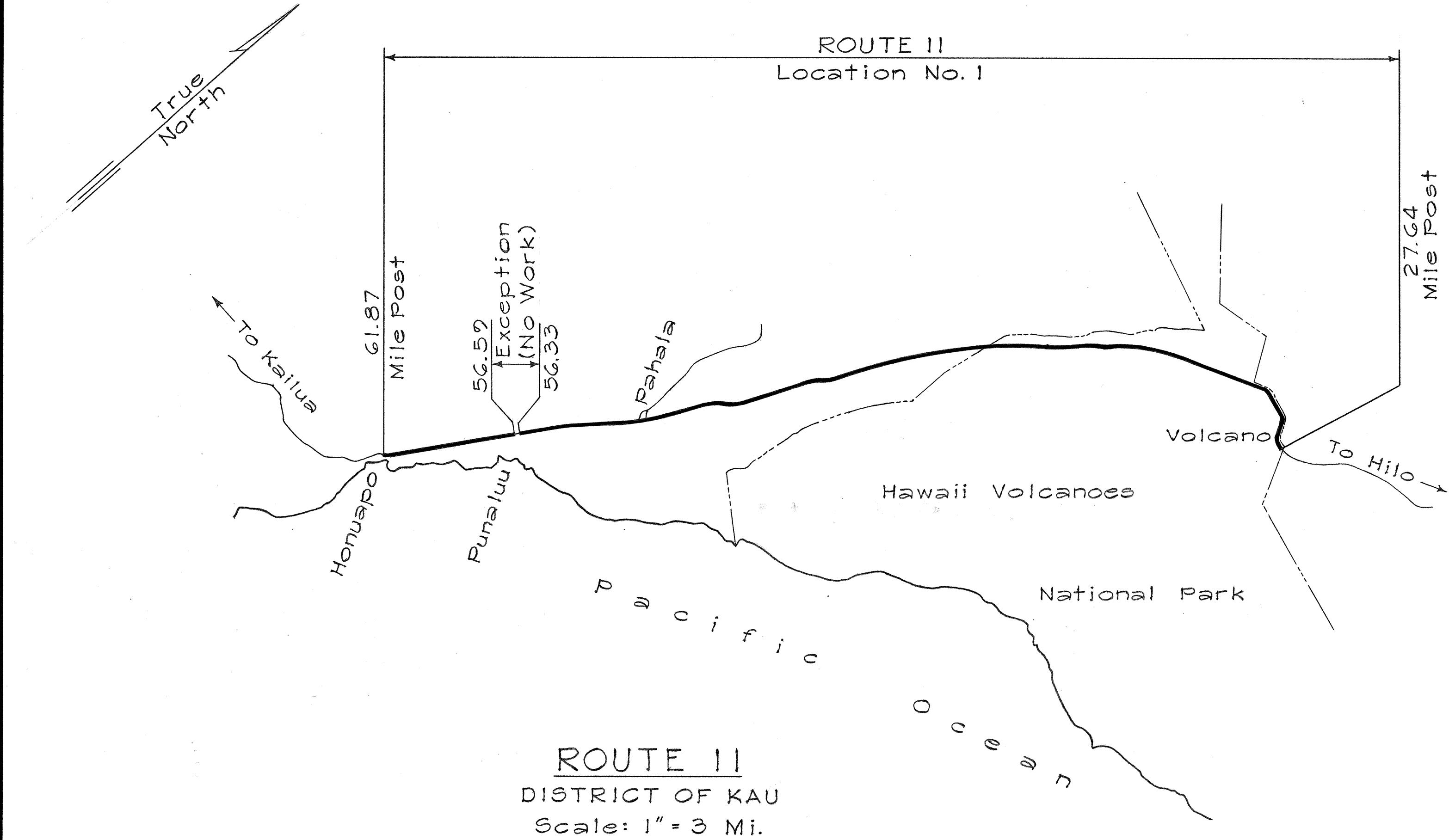


FED. ROAD DIST. NO.	STATE	FED. AID PROJ. NO.	FISCAL YEAR	SHEET NO.	TOTAL SHEETS
HAWAII	HAW.	PMS-0100(6)	1977	2	4



SUMMARY OF PAVEMENT MARKERS						
LOCATION NO.	ROUTE NO.	DISTRICT	PAVEMENT MARKERS			
			INSTALL		REMOVE	
			D	H	D, E & H	
1	11	Kau	4,770	1,277	1,461	
2	11	South Kona	3,375	552	1,485	
3	19	South Kohala	1,644	429	0	
4 & 5	270	North & South Kohala	2,631	997	84	
6	190	South Kohala & North Kona	3,990	1,290	3,517	
Total			16,410	4,545	6,547	

GENERAL NOTES:

- Existing pavement markers to be removed shall be designated by the Engineer. Removal shall be incidental to new pavement markers.
- All project limits are referenced to route mile markers.
- Existing Type "J" markers to remain.
- Pavement Markers shall be installed as directed by the Engineer.

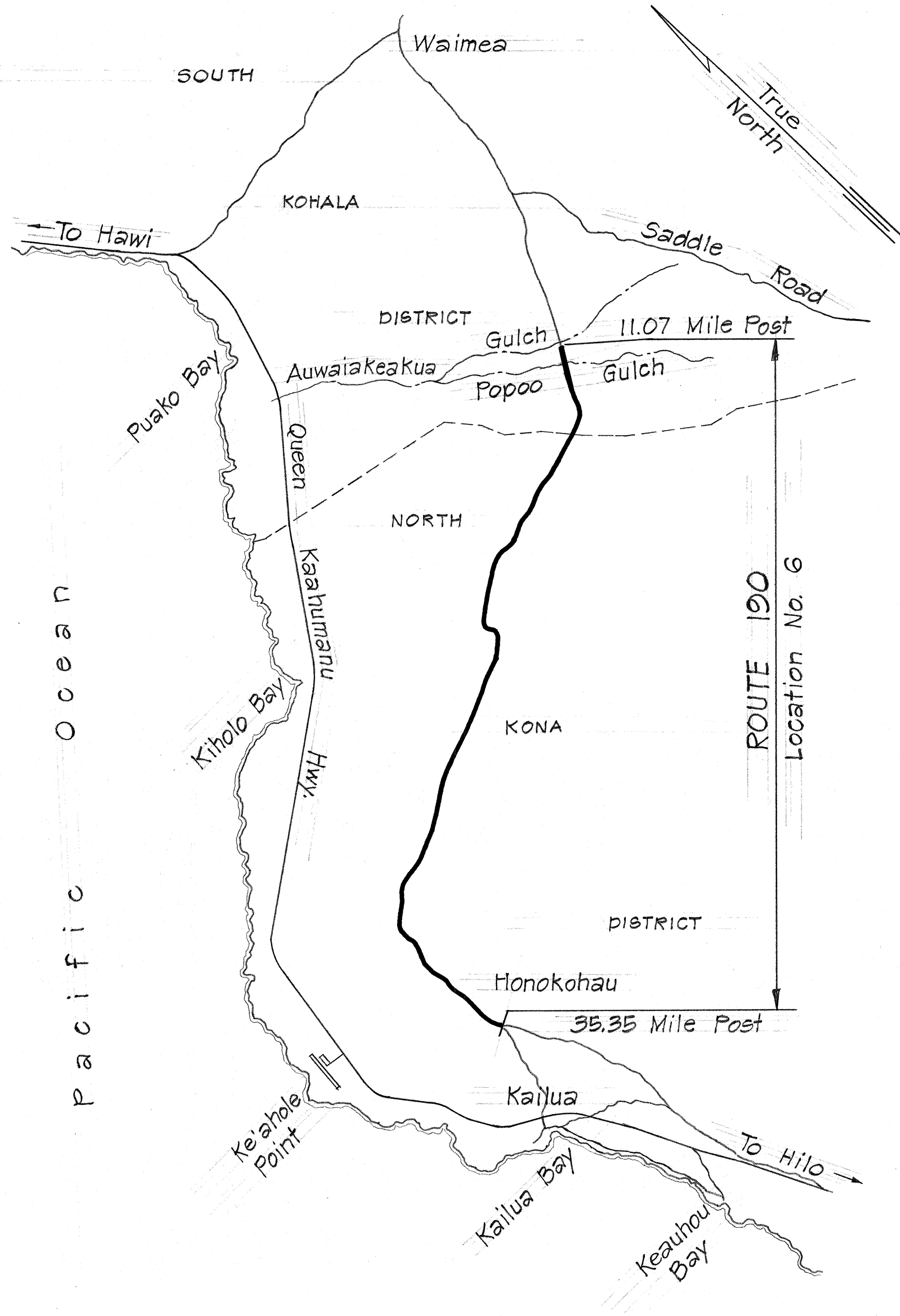
STATE OF HAWAII
DEPARTMENT OF TRANSPORTATION
HIGHWAYS DIVISION
PLANS FOR
PAVEMENT MARKING
DEMONSTRATION PROGRAM
PROJECT No. PMS-0100(6)

Scale: As Noted

SHEET NO. 1 OF 2 SHEETS

ORIGINAL PLAN	DATE
SURVEY PLOTTED BY	
DRAWN BY	
TRACED BY	
DESIGNED BY	
QUANTITIES BY	
CHECKED BY	
No.	

FED. ROAD DIST. NO.	STATE	FED. AID PROJ. NO.	FISCAL YEAR	SHEET NO.	TOTAL SHEETS
HAWAII	HAW.	PMS-0100(6)	1977	3	4



ROUTE 190
DISTRICTS OF SOUTH
KOHALA & NORTH KONA
Scale: 1" = 3 Mi.

STATE OF HAWAII
DEPARTMENT OF TRANSPORTATION
HIGHWAYS DIVISION

PLANS FOR
PAVEMENT MARKINGS
DEMONSTRATION PROGRAM
PROJECT No. PMS-0100(6)

Scale: As Noted
SHEET NO. 2 OF 2 SHEETS