FED. ROAD DIST. NO.	STATE	FED. AID PROJ. NO.	FISCAL YEAR	SHEET NO.	TOTAL SHEETS
HAWAII	HAW.	11M-01-71 19HJ-01-71 190B-01-71 190B-02-71	1971	4	7

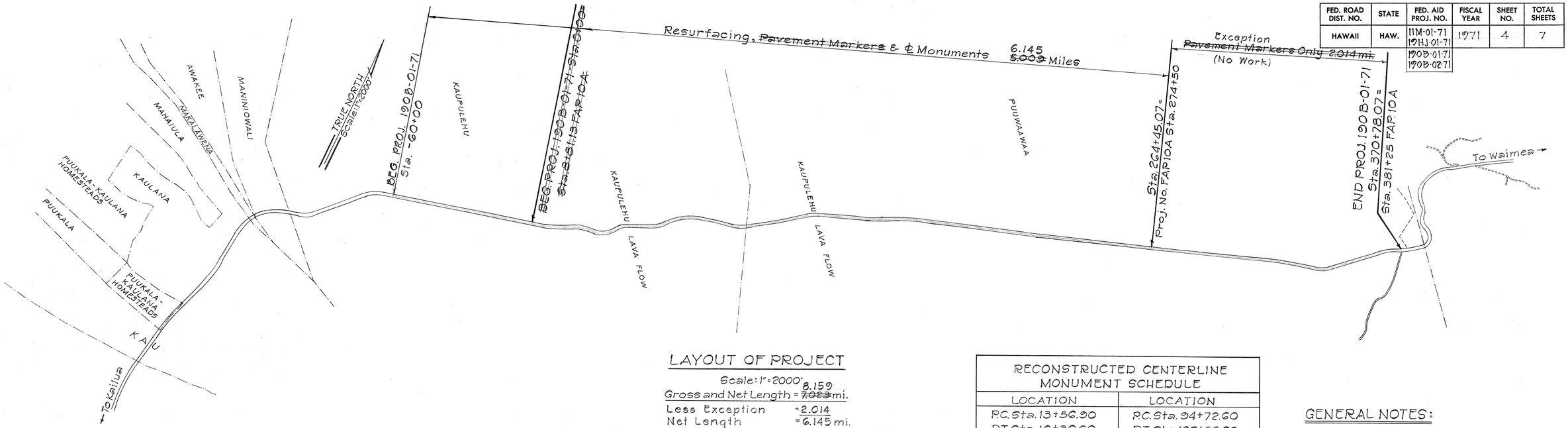

LAYOUT OF PROJECT

Scale: 1" = 2000'

Gross and Net Length = ~~7.023~~ 8.159 mi.

Less Exception = 2.014

Net Length = 6.145 mi.

RECONSTRUCTED CENTERLINE MONUMENT SCHEDULE	
LOCATION	LOCATION
P.C. Sta. 13+56.90	P.C. Sta. 94+72.60
P.T. Sta. 16+30.60	P.T. Sta. 102+58.60
P.C. Sta. 27+67.00	P.O.T. Sta. 124+27.80
P.T. Sta. 31+45.70	P.O.T. Sta. 124+61.90
P.C. Sta. 34+30.00	P.C. Sta. 128+41.40
P.T. Sta. 41+74.70	P.T. Sta. 130+84.60
P.C. Sta. 44+40.10	P.C. Sta. 151+96.90
P.T. Sta. 48+31.30	P.T. Sta. 153+03.10
P.C. Sta. 58+13.90	P.C. Sta. 171+30.40
P.T. Sta. 63+84.50	P.T. Sta. 173+17.20
P.C. Sta. 64+16.60	P.C. Sta. 254+60.30
P.T. Sta. 82+19.40	P.T. Sta. 256+22.30
P.T. Sta. 82+94.00	P.O.T. Sta. 112+42.7

Stationing based on Proj. FAP 10A "As Built"

GENERAL NOTES:

1. Existing pavement surface variable. Surface indicated here is not intended to represent any specific location.
2. Centerline and edge of pavement striping to be done by others.
3. ~~Pavement marker locations shall be furnished by the Engineer in the field.~~

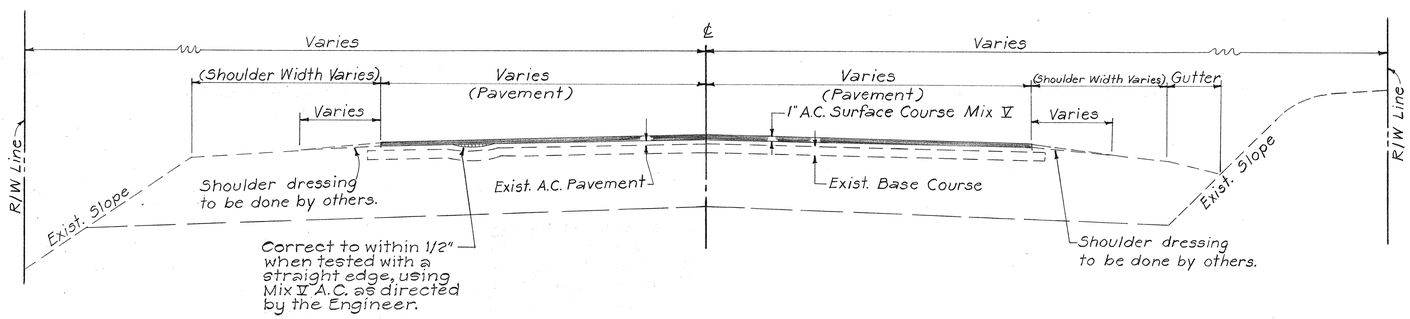

TYPICAL SECTION

Scale: 3/8" = 1'-0"

RESURFACING PAVEMENT WIDTHS

PROJECT NO.	LIMITS	WIDTH
F.A.P. 10A	Sta. 8+81.13 to Sta. 274+50	Min. 18 Ft.

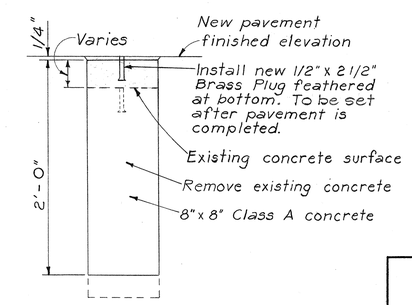

DETAIL FOR RECONSTRUCTED ℄ AND REFERENCE SURVEY MONUMENT

Scale: 1 1/2" = 1'-0"

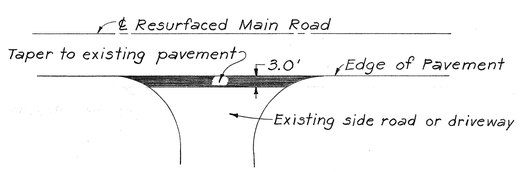

TYPICAL SIDEROAD ℄ DRIVEWAY CONNECTION

(Not To Scale)

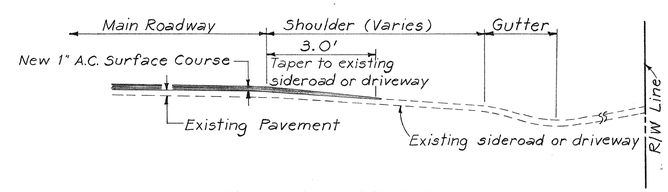

TYPICAL SECTION SIDEROAD ℄ DRIVEWAY CONNECTION

(Not To Scale)

STATE OF HAWAII
DEPARTMENT OF TRANSPORTATION
HIGHWAYS DIVISION

PLANS FOR

RESURFACING AND INSTALLING OF PAVEMENT MARKERS

PROJECT NO. 190B-01-71

HAWAII BELT ROAD — NORTH KONA

Scale: As Noted — Date: Sept. 1970

SHEET No. 1 OF 1 SHEETS

ORIGINAL PLAN	SURVEY PLOTTED BY	DATE
	SURVEY BY	"
	TRACED BY	"
NOTE BOOK	DESIGNED BY	"
	COMPUTED BY	"
No.	CHECKED BY	"

PRINTED ON NO. 1000H CLEARPRINT