INDEX TO DRAWINGS	
SHEET	DESCRIPTION
1	TITLE SHEET
2	PLAN AND PROFILE
3	TYPICAL SECTION
3	DETAIL SHEET
4-7	CROSS SECTIONS
8	STANDARD DETAILS

STATE OF HAWAII

DEPARTMENT OF TRANSPORTATION

AS - BUILT

PLANS FOR

THE RECONSTRUCTION OF A PORTION OF KANOELEHUA AVE. AND PUAINAKO ST.

PROJECT NO. N-11-01-64

WAIAKEA, SOUTH HILO
ISLAND OF HAWAII

SCALES

PLAN ..... 1 INCH = 100 FT.
PROFILE ..... HOR. 1 INCH = 100 FT.
VER. 1 INCH = 10 FT.
CROSS SECTION ..... HOR. 1 INCH = 10 FT.
VER. 1 INCH = 10 FT.

FED. ROAD DIST. NO.	STATE	PROJ. NO.	FISCAL YEAR	SHEET NO.	TOTAL SHEETS
HAWAII	HAW.	N-11-01-64	1964	1	8

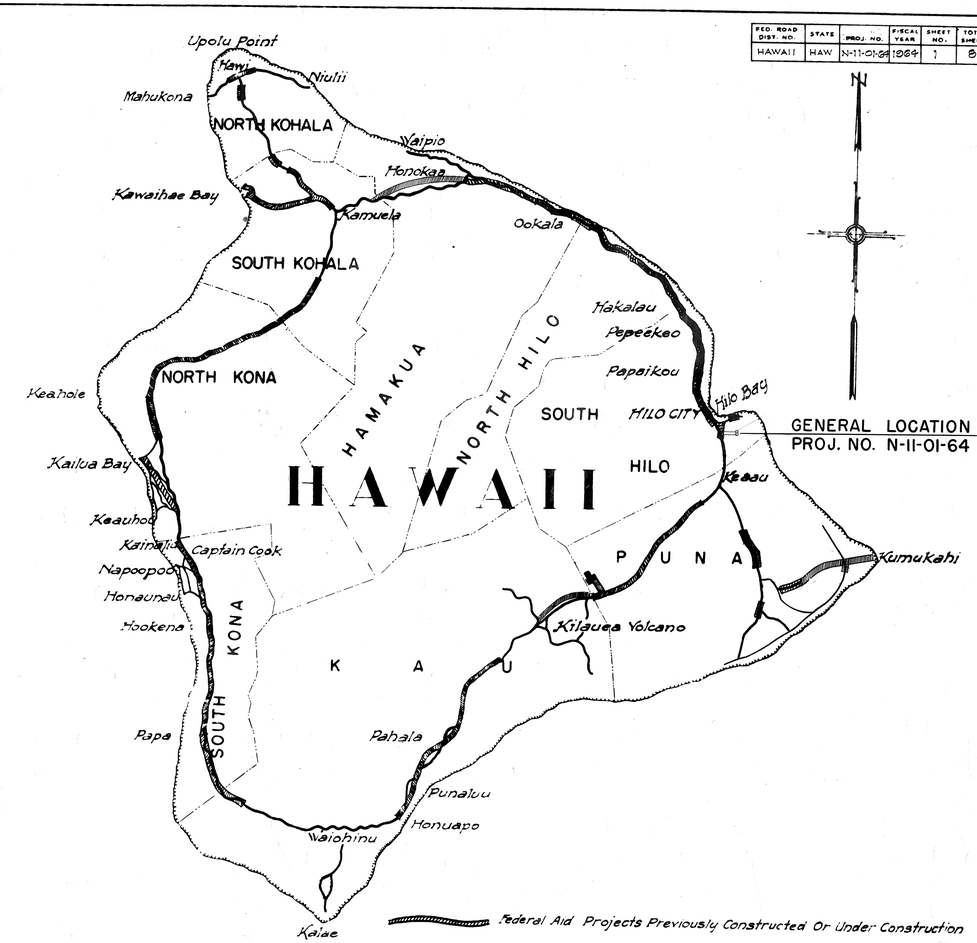

GENERAL LOCATION
PROJ. NO. N-11-01-64

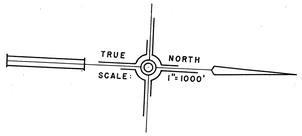

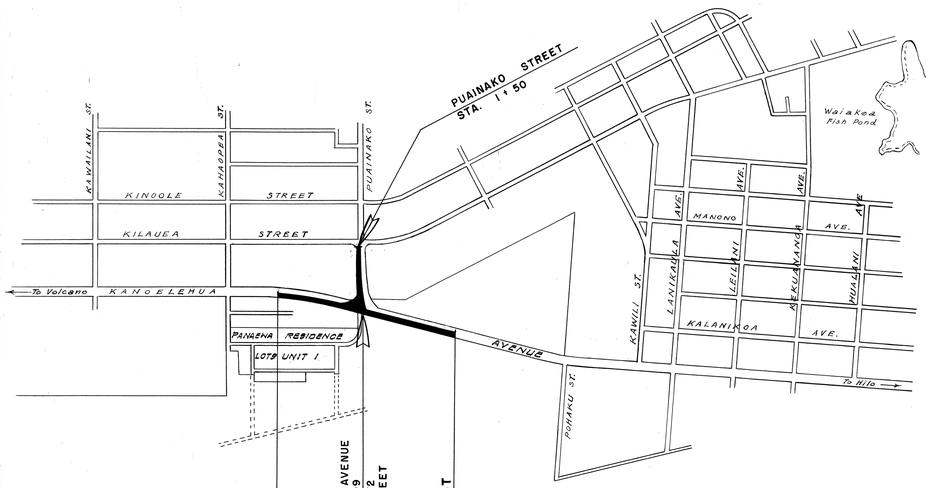

BEG. OF PROJECT
STA. 1338+09.75

KANOELEHUA AVENUE
STA. 1351+67.99
EQUATION
STA. 8+83.72
PUAINAKO STREET

END OF PROJECT
STA. 1368+89.90

PROJ. NO. N-11-01-64

GENERAL LAYOUT PLAN

GROSS LENGTH OF PROJECT.....0.722 Mile

PUAINAKO STREET.....0.139 Mile
KANOELEHUA AVENUE.....0.583 Mile

NOTE: ALL CHANGES MADE DURING CONSTRUCTION ARE SHOWN IN RED ON THESE TRACINGS AND CHECKED BY:

PROJECT ENGINEER — DATE 11/22/66

APPROVED: DATE 5 May 64

DIRECTOR OF TRANSPORTATION

DD-G-2

ORIGINAL PLAN	SURVEY PARTIES (S) DESIGNED (D) DRAWN (R) TRACED (T) QUANTITIES (Q) CHECKED (C)	DATE
NOTE BOOK		