











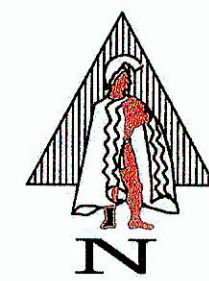

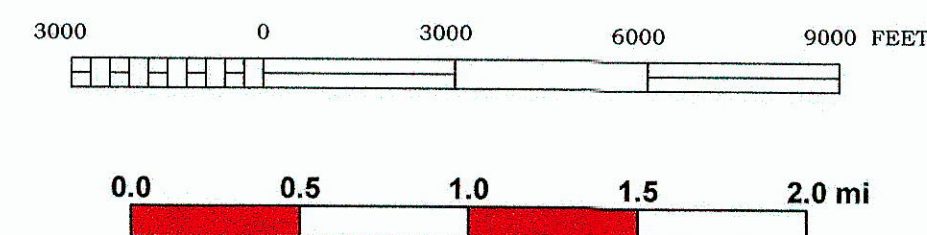


Legend

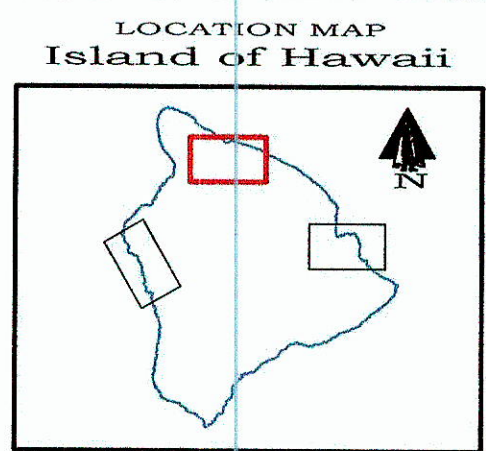
- |   |   |
|---|---|
|  Rural Principal Arterial - Other          |  Urban Principal Arterial - Interstate           |
|  Rural Minor Arterial                      |  Urban Principal Arterial - Freeways/Expressways |
|  Rural Major Collector                     |  Urban Principal Arterial - Other                |
|  Rural Minor Collector                     |  Urban Minor Arterial                            |
|  Proposed / Committed / Under Construction |  Urban Major Collector                           |
|  Urban Areas                               |  Urban Minor Collector                           |



SCALE 1" = 3,000'



DATE	REVISIONS
XXXXXXXX	X
XXXXXXXX	X
XXXXXXXX	X
XXXXXXXX	X
XXXXXXXX	X
XXXXXXXX	X
XXXXXXXX	X
XXXXXXXX	X
XXXXXXXX	X
XXXXXXXX	X
XXXXXXXX	X
XXXXXXXX	X
XXXXXXXX	X
XXXXXXXX	X
XXXXXXXX	X



HIGHWAY FUNCTIONAL CLASSIFICATION MAP  
WAIMEA - HONOKAA

PREPARED BY THE  
STATE OF HAWAII  
DEPARTMENT OF TRANSPORTATION  
HIGHWAYS DIVISION  
HIGHWAY PLANNING BRANCH  
IN COOPERATION WITH THE  
U.S. DEPARTMENT OF TRANSPORTATION  
FEDERAL HIGHWAY ADMINISTRATION  
2013